The Alberta Gazette

Part I

Vol. 120 Edmonton, Saturday, June 15, 2024 No. 11

PROCLAMATION

[GREAT SEAL]
CANADA
PROVINCE OF ALBERTA Salma Lakhani, *Lieutenant Governor.*

CHARLES THE THIRD, by the Grace of God King of Canada and His Other Realms and Territories, Head of the Commonwealth

P R O C L A M A T I O N

To all to Whom these Presents shall come

G R E E T I N G

Malcolm Lavoie, K.C., *Deputy Attorney General*

WHEREAS sections 1(3), 2(3) and 3(15) of the Financial Statutes Amendment Act, 2024 provide that sections 1(2)(a), 2 and 3 of that Act come into force on Proclamation; and

WHEREAS it is expedient to proclaim sections 1(2)(a), 2 and 3 of the Financial Statutes Amendment Act, 2024 in force:

NOW KNOW YE THAT by and with the advice and consent of Our Executive Council of Our Province of Alberta, by virtue of the provisions of the said Act hereinbefore referred to and of all other power and authority whatsoever in Us vested in that behalf, We have ordered and declared and do hereby proclaim the following provisions of the Financial Statutes Amendment Act, 2024 in force on the following dates:

(a) on May 29, 2024, section 2;

(b) on June 7, 2024, sections 1(2)(a) and 3.

IN TESTIMONY WHEREOF We have caused these Our Letters to be made Patent and the Great Seal of Our Province of Alberta to be hereunto affixed.

WITNESS: THE HONOURABLE SALMA LAKHANI, Lieutenant Governor of Our Province of Alberta, this 23rd day of May in the Year of Our Lord Two Thousand Twenty-four and in the Second Year of Our Reign.

BY COMMAND Mickey Amery, K.C., *Provincial Secretary.*

PROCLAMATION

[GREAT SEAL]
CANADA
PROVINCE OF ALBERTA Salma Lakhani, *Lieutenant Governor.*

CHARLES THE THIRD, by the Grace of God King of Canada and His Other Realms and Territories, Head of the Commonwealth

P R O C L A M A T I O N

To all to Whom these Presents shall come

G R E E T I N G

Malcolm Lavoie, K.C., *Deputy Attorney General*

WHEREAS section 53.9821(9) of the Employment Standards Code provides that section 53.9821 and the heading immediately preceding it are repealed on Proclamation; and

WHEREAS it is expedient to repeal section 53.9821 and the heading immediately preceding it of the Employment Standards Code:

NOW KNOW YE THAT by and with the advice and consent of Our Executive Council of Our Province of Alberta, by virtue of the provisions of the said Act hereinbefore referred to and of all other power and authority whatsoever in Us vested in that behalf, We have ordered and declared and do hereby repeal section 53.9821 and the heading immediately preceding it of the Employment Standards Code on the date of issue of this Proclamation.

IN TESTIMONY WHEREOF We have caused these Our Letters to be made Patent and the Great Seal of Our Province of Alberta to be hereunto affixed.

WITNESS: THE HONOURABLE SALMA LAKHANI, Lieutenant Governor of Our Province of Alberta, this 23rd day of May in the Year of Our Lord Two Thousand Twenty-four and in the Second Year of Our Reign.

BY COMMAND Mickey Amery, K.C., *Provincial Secretary.*

APPOINTMENTS

Appointment of Justice of the Court of Justice

(Court of Justice Act)

May 24, 2024
Monica Rose Brown

May 27, 2024
Kanwarinder Singh Ahluwalia, K.C.

July 2, 2024
William Harvey Hendsbee, K.C.

RESIGNATIONS & RETIREMENTS

Retirement of Ad Hoc Justice of the Peace

(Justice of the Peace Act)

April 5, 2024
William David Milne

GOVERNMENT NOTICES

Education

Ministerial Order No. 007/2024

(Education Act)

I, Demetrios Nicolaides, Minister of Education, pursuant to Sections 107 and 108 of the *Education Act*, make the Order in the attached Appendix, being The Imperial Roman Catholic Separate School District No. 781 Establishment Order.

Dated at Calgary, Alberta, May 24, 2024.

Demetrios Nicolaides, *Minister.*

APPENDIX

The Imperial Roman Catholic Separate School District No. 781 Establishment Order

1 Pursuant to Sections 107 and 108 of the *Education Act*, The Imperial Roman Catholic Separate School District No. 781 is established.

2 The Imperial Roman Catholic Separate School District No. 781 shall be comprised of the following school districts which are properly assessable for separate school purposes under the provision of Sections 153 to 160 of the *Education Act*:

The Imperial School District No. 893

The Mayflower School District No. 1560

The Pleasant Ridge School District No. 3065

3 The Imperial Roman Catholic Separate School District No. 781 shall be comprised of the following lands:

Township 50, Range 13, West of the 4th Meridian
Sections 17 to 20 inclusive; Sections 30 and 31; South half and Northwest quarter of Section 29; West half of Section 32.

Township 50, Range 14, West of the 4th Meridian
Sections 13 to 36 inclusive.

Township 51, Range 14, West of the 4th Meridian
Sections 2 to 5 inclusive; Sections 8 to 11 inclusive; Sections 15 and 16; North half and Southwest quarter of Section 14; South half and Northeast quarter of Section 17.

4 This Order shall be effective September 1, 2024.

Ministerial Order No. 008/2024

(Education Act)

I, Demetrios Nicolaides, Minister of Education, pursuant to Section 114 of the *Education Act*, make the Order in the attached Appendix, being The Elk Island Catholic Separate School Division) Boundary Adjustment Order.

Dated at Calgary, Alberta, May 24, 2024.

Demetrios Nicolaides, *Minister.*

APPENDIX

The Elk Island Catholic Separate School Division Boundary Adjustment Order

1 Pursuant to Section 114 of the *Education Act*, all of the lands are taken from the following school district and are added to The Elk Island Catholic Separate School Division:

The Imperial Roman Catholic Separate School District No. 781

2 Pursuant to Section 114 of the *Education Act*, the following school district is dissolved:

The Imperial Roman Catholic Separate School District No. 781

3 The Elk Island Catholic Separate School Division shall be comprised of the following lands:

Township 46, Range 20, West of the 4th Meridian
Sections 22, 27, 28, and 29; Sections 32 to 35 inclusive; North halves of Sections 15 and 26; That portion of the North half of Section 16 lying South and East of the Southeast limits of The Canadian National right-of-way as shown on Plan 337 T.R.; North half and Southeast quarter of Section 21; West half of Section 36 and that portion of the Southeast quarter of Section 36 lying South of Highway 13; Those portions of the North half of Section 25 lying South and West of Highway 13; Northeast quarter of Section 31.

Township 47, Range 18, West of the 4th Meridian
Sections 14 to 16 inclusive; Sections 20 to 23 inclusive; Sections 26 to 29 inclusive; Sections 33 to 35 inclusive; North half and Southeast quarter of Section 17; Southeast quarter of Section 32.

Township 47, Range 20, West of the 4th Meridian
Sections 1 to 3 inclusive; South half and Northeast quarter of Section 4; South half of Sections 10 and 11; Southeast quarter of Sections 5 and 9; That portion of the North half of Section 11 as described legally in certificates of title 762-160-396 and 762-160-397.

Township 50, Range 12, West of the 4th Meridian
Sections 16 to 21 inclusive; Sections 28 to 33 inclusive.

Township 50, Range 13, West of the 4th Meridian
Sections 13 to 36 inclusive.

Township 50, Range 14, West of the 4th Meridian
Sections 13 to 36 inclusive.

Township 50, Range 16, West of the 4th Meridian
Sections 31 to 33 inclusive; Northwest quarter of Section 28; Northeast quarter of Section 30.

Township 50, Range 17, West of the 4th Meridian
Section 36.

Township 50, Range 19, West of the 4th Meridian
Sections 31 and 32.

Township 50, Range 20, West of the 4th Meridian
Sections 35 and 36; East half of Section 34.

Township 50, Range 21, West of the 4th Meridian
Sections 6 to 9 inclusive; Sections 16 to 21 inclusive; Sections 29 to 31 inclusive; Those portions of Sections 32, 33, and 34 lying North of The Ministik Lake.

Township 50, Range 22, West of the 4th Meridian
Sections 7 and 8; Sections 11 to 29 inclusive; Sections 31 to 36 inclusive; North halves and Southeast quarters of Sections 6 and 30; North half and Southwest quarter of Section 9; West half of Section 5.

Township 50, Range 23, West of the 4th Meridian
Sections 12 and 13; East halves of Sections 11 and 14; Southeast quarter of Section 24.

Township 51, Range 12, West of the 4th Meridian
South half of Section 5.

Township 51, Range 13, West of the 4th Meridian
Sections 3 to 10 inclusive; Sections 15 to 22 inclusive; Sections 27 to 34 inclusive; South half and Northwest quarter of Section 2; West halves of Sections 11, 14, 23, 26, and 35.

Township 51, Range 14, West of the 4th Meridian
Sections 1 to 36 inclusive.

Township 51, Range 15, West of the 4th Meridian
Sections 1 to 4 inclusive; Sections 9 to 28 inclusive; Sections 33 to 36 inclusive; South half and Northeast quarter of Section 29; South half of Section 30.

Township 51, Range 16, West of the 4th Meridian
Sections 3 to 10 inclusive; Sections 13 to 22 inclusive; Section 24; South half of Section 25; Northeast quarter of Section 23.

Township 51, Range 19, West of the 4th Meridian
Sections 4 to 9 inclusive; Sections 16 to 21 inclusive; Sections 29 to 32 inclusive; West halves of Sections 28 and 33.

Township 51, Range 20, West of the 4th Meridian
Sections 1 to 36 inclusive.

Township 51, Range 21, West of the 4th Meridian
Sections 1 to 36 inclusive.

Township 51, Range 22, West of the 4th Meridian
Sections 1 to 36 inclusive.

Township 51, Range 23, West of the 4th Meridian
Sections 1 to 4 inclusive; Sections 9 to 16 inclusive; Sections 21 to 28 inclusive; Sections 33 to 36 inclusive.

Township 52, Range 13, West of the 4th Meridian
Sections 3 to 9 inclusive; Sections 16 to 21 inclusive; West halves of Sections 30 and 31.

Township 52, Range 14, West of the 4th Meridian
Sections 1 to 36 inclusive.

Township 52, Range 15, West of the 4th Meridian
Sections 1 to 3 inclusive; Sections 10 to 13 inclusive; Sections 23 to 25 inclusive; Section 36; The East half and Northwest quarter of Section 35; East halves of Sections 4, 14, and 26; Southeast quarter of Section 9.

Township 52, Range 20, West of the 4th Meridian
Sections 4 to 8 inclusive; South half of Section 3.

Township 52, Range 21, West of the 4th Meridian
Sections 1 to 36 inclusive.

Township 52, Range 22, West of the 4th Meridian
Sections 1 to 36 inclusive.

Township 52, Range 23, West of the 4th Meridian
Sections 1 to 4 inclusive; Sections 9 to 16 inclusive; Sections 21 to 28 inclusive; Sections 31 to 36 inclusive; Those portions of Sections 29 and 30 lying North of Highway 14.

Township 53, Range 14, West of the 4th Meridian
Sections 1 to 24 inclusive; Sections 29 to 32 inclusive.

Township 53, Range 15, West of the 4th Meridian
Sections 1 to 36 inclusive.

Township 53, Range 18, West of the 4th Meridian
Sections 1 to 12 inclusive; Sections 14 to 23 inclusive; Sections 27 to 30 inclusive; Sections 32 and 34; West half of Section 26; East half of Section 31; South half of Section 33; Southwest quarter of Section 35.

Township 53, Range 19, West of the 4th Meridian
Sections 1 to 4 inclusive; Sections 9 to 15 inclusive; Sections 22 to 27 inclusive; Southeast quarter of Section 16.

Township 53, Range 21, West of the 4th Meridian
Sections 1 to 30 inclusive; Sections 32 to 36 inclusive; Northeast quarter and South half of Section 31.

Township 53, Range 22, West of the 4th Meridian
Sections 1 to 29 inclusive; Sections 32 to 35 inclusive; East halves of Sections 30 and 31; West half of Section 36.

Township 53, Range 23, West of the 4th Meridian
Sections 1 to 5 inclusive; Sections 8 to 14 inclusive; Sections 23 and 24; Those

portions of Sections 6 and 7 lying South and East of The North Saskatchewan River.

Township 53, Range 24, West of the 4th Meridian
That portion of Section 1 lying outside The City of Edmonton.

Township 54, Range 14, West of the 4th Meridian
Sections 5 to 8 inclusive; Sections 15 to 22 inclusive; Sections 26 to 28 inclusive; Sections 33 to 35 inclusive; West halves of Sections 25 and 36; East half of Section 29.

Township 54, Range 15, West of the 4th Meridian
Sections 1 to 34 inclusive; South half and Northwest quarter of Section 35; Southwest quarter of Section 36.

Township 54, Range 16, West of the 4th Meridian
Sections 19 to 21 inclusive; Sections 28 to 33 inclusive; North halves of Sections 16 to 18 inclusive.

Township 54, Range 17, West of the 4th Meridian
Sections 24, 25, and 36; North half of Section 13.

Township 54, Range 18, West of the 4th Meridian
Sections 18 to 21 inclusive; Sections 28 to 33 inclusive.

Township 54, Range 19, West of the 4th Meridian
Sections 24, 25, and 36; North half of Section 13; East half of Section 26.

Township 54, Range 20, West of the 4th Meridian
Sections 6 and 7; West half of Section 18.

Township 54, Range 21, West of the 4th Meridian
Sections 1 to 4 inclusive; Sections 10 to 16 inclusive; Section 23; Northeast quarter and South half of Sections 5 and 9; South halves of Sections 21 and 22; West half of Section 24.

Township 54, Range 22, West of the 4th Meridian
Sections 3 to 5 inclusive; Sections 8 to 10 inclusive; Sections 15 to 22 inclusive; Sections 28 to 33 inclusive lying outside of The North Saskatchewan River; East half of Section 6; North half and Southeast quarter of Section 7; Southwest quarter of Section 27.

Township 54, Range 23, West of the 4th Meridian
Sections 13, 24, 26, 35, and 36; Sections 23 and 25 lying outside of The North Saskatchewan River; That portion of the East half of Section 14 lying East of the right bank of The North Saskatchewan River.

Township 55, Range 13, West of the 4th Meridian
Sections 18 and 19; Sections 30 and 31; North half of Section 7; West halves of Sections 17, 20, and 29; Northwest quarter of Section 8; Southwest quarter of Section 32.

Township 55, Range 14, West of the 4th Meridian
Sections 1 to 3 inclusive; Sections 10 to 36 inclusive; North half and Southeast quarter of Section 9; East half of Section 4; Northwest quarter of Section 7.

Township 55, Range 15, West of the 4th Meridian
Sections 2 to 5 inclusive; Sections 8 to 36 inclusive; Northwest quarter of Section 1.

Township 55, Range 16, West of the 4th Meridian
Sections 4 to 6 inclusive; South half and Northwest quarter of Section 3; West half of Section 2.

Township 55, Range 18, West of the 4th Meridian
Sections 3 to 5 inclusive; Sections 9 and 16; South half of Section 6; East halves of Sections 8 and 17; Southwest quarter of Section 10.

Township 55, Range 20, West of the 4th Meridian
Sections 25 to 29 inclusive; Sections 32 to 36 inclusive; North half and Southwest quarter of Section 21; North half of Section 24.

Township 55, Range 21, West of the 4th Meridian
Sections 19 to 22 inclusive; Sections 27 to 30 inclusive; Sections 32 to 34 inclusive; North halves of Sections 15 to 17 inclusive; Northeast quarter of Section 18; That portion of Section 31 lying East of The North Saskatchewan River.

Township 55, Range 22, West of the 4th Meridian
Sections 1 to 3 inclusive; Sections 5 to 8 inclusive; Sections 11 to 13 inclusive; Sections 16 to 21 inclusive; Section 24; Sections 29 to 31 inclusive; West half of Section 28; Southwest quarter of Section 32; Those portions of Sections 4, 9, 10, and 15 lying outside of The North Saskatchewan River; Those portions of 14, 23, 25, 26, and 36 lying South and East of The North Saskatchewan River; Those portions of Sections 14 and 22 lying within The Fort Saskatchewan Settlement.

Township 55, Range 23, West of the 4th Meridian
Sections 1 to 4 inclusive; Sections 9 to 16 inclusive; Sections 23 and 24; South half and Northeast quarter of Section 25.

Township 56, Range 14, West of the 4th Meridian
Sections 2 to 11 inclusive; Sections 14 to 23 inclusive; Sections 30 and 31; North half and Southwest quarter of Section 29; East half of Section 28; South half of Section 27; Southwest quarters of Sections 1 and 32.

Township 56, Range 15, West of the 4th Meridian
Sections 1 to 18 inclusive; Sections 21 to 28 inclusive; Sections 33 to 36 inclusive; East half of Section 20.

Township 56, Range 16, West of the 4th Meridian
Sections 4 and 5; Sections 7 to 10 inclusive; Sections 13 to 18 inclusive; Section 23; North halves and Southwest quarters of Sections 3 and 11; North half

and Southeast quarter of Section 6; North half of Section 12; South halves of Sections 19 to 22 inclusive; Northwest quarter of Section 2.

Township 56, Range 17, West of the 4th Meridian
North half and Southeast quarter of Section 12; South half and Northeast quarter of Section 13.

Township 56, Range 20, West of the 4th Meridian
Sections 2 to 5 inclusive; Sections 8 to 10 inclusive; Sections 15 to 17 inclusive; South half and Northwest quarter of Section 1; West halves of Sections 11 and 14; South half of Section 20; Southwest quarter of Section 21.

Township 57, Range 14, West of the 4th Meridian
South half and Northwest quarter of Section 6; Southwest quarter of Section 7.

Township 57, Range 15, West of the 4th Meridian
Section 1; South half and Northeast quarter of Section 2; Southeast quarter of Section 12.

4 This Order shall be effective September 1, 2024.

Ministerial Order No. 009/2024

(Education Act)

I, Demetrios Nicolaides, Minister of Education, pursuant to Section 114 of the *Education Act*, make the Order in the attached Appendix, being The Vegreville School District No. 1480 (The Elk Island School Division) Boundary Adjustment Order.

Dated at Calgary, Alberta, May 24, 2024.

Demetrios Nicolaides, *Minister.*

APPENDIX

The Vegreville School District No. 1480 (The Elk Island School Division) Boundary Adjustment Order

1 Pursuant to Section 114 of the *Education Act*, all of the lands are taken from the following school districts and added to The Vegreville School District No. 1480:

The Imperial School District No. 893

The Mayflower School District No. 1560

The Pleasant Ridge School District No. 3065

2 Pursuant to Section 114 of the *Education Act*, the following school districts are dissolved:

The Imperial School District No. 893

The Mayflower School District No. 1560

The Pleasant Ridge School District No. 3065

3 The Vegreville School District No. 1480 shall be comprised of the following lands:

Township 50, Range 12, West of the 4th Meridian
Sections 16 to 21 inclusive; Sections 28 to 33 inclusive.

Township 50, Range 13, West of the 4th Meridian
Sections 13 to 36 inclusive.

Township 50, Range 14, West of the 4th Meridian
Sections 13 to 36 inclusive.

Township 51, Range 12, West of the 4th Meridian
South half of Section 5.

Township 51, Range 13, West of the 4th Meridian
Sections 3 to 10 inclusive; Sections 15 to 22 inclusive; Sections 27 to 34 inclusive; South half and Northwest quarter of Section 2; West halves of Sections 11, 14, 23, 26, and 35.

Township 51, Range 14, West of the 4th Meridian
Sections 1 to 36 inclusive.

Township 51, Range 15, West of the 4th Meridian
Sections 1 to 4 inclusive; Sections 9 to 28 inclusive; Sections 33 to 36 inclusive; South half and Northeast quarter of Section 29; South half of Section 30.

Township 51, Range 16, West of the 4th Meridian
Sections 13, 14, and 24; South half of Section 25; Northeast quarter of Section 23.

Township 52, Range 13, West of the 4th Meridian
Sections 3 to 9 inclusive; Sections 16 to 21 inclusive; West halves of Sections 30 and 31.

Township 52, Range 14, West of the 4th Meridian
Sections 1 to 36 inclusive.

Township 52, Range 15, West of the 4th Meridian
Sections 1 to 3 inclusive; Sections 10 to 13 inclusive; Sections 23 to 25 inclusive; Section 36; East half and Northwest quarter of Section 35; East halves of Sections 4, 14, and 26; Southeast quarter of Section 9.

Township 53, Range 14, West of the 4th Meridian
Sections 1 to 24 inclusive; Sections 29 to 32 inclusive.

Township 53, Range 15, West of the 4th Meridian
Sections 1 to 36 inclusive.

Township 54, Range 14, West of the 4th Meridian
Sections 5 to 8 inclusive.

Township 54, Range 15, West of the 4th Meridian
Sections 1 to 12 inclusive.

4 This order shall be effective September 1, 2024.

Energy and Minerals

Declaration of Withdrawal from Unit Agreement

(Petroleum and Natural Gas Tenure Regulations)

The Minister of Energy and Minerals on behalf of the Crown in Right of Alberta hereby declares and states that the Crown has withdrawn as a party to the agreement entitled "Holden Basal Quartz "C" Gas Sand Unit" effective April 30, 2024.

Ramona Lofgren, *for Minister of Energy and Minerals.*

The Minister of Energy and Minerals on behalf of the Crown in Right of Alberta hereby declares and states that the Crown has withdrawn as a party to the agreement entitled "Pembina Keystone Ellerslie "A" Unit No. 2" effective June 30, 2023.

Stacey Szeto, *for Minister of Energy and Minerals.*

The Minister of Energy and Minerals on behalf of the Crown in Right of Alberta hereby declares and states that the Crown has withdrawn as a party to the agreement entitled "Wainwright Unit No. 6" effective March 31, 2024.

Stacey Szeto, *for Minister of Energy and Minerals.*

The Minister of Energy and Minerals on behalf of the Crown in Right of Alberta hereby declares and states that the Crown has withdrawn as a party to the agreement entitled "Wainwright Unit No. 11" effective April 30, 2024.

Ramona Lofgren, *for Minister of Energy and Minerals.*

Production Allocation Unit Agreement

(Mines and Minerals Act)

Notice is hereby given, pursuant to section 102 of the Mines and Minerals Act, that the Minister of Energy and Minerals on behalf of the Crown has executed counterparts of the agreement entitled "Production Allocation Unit Agreement – Ferintosh Upper Mannville Agreement No. 10" and that the Unit became effective on November 1, 2022.

EXHIBIT "A" - PART I

ATTACHED TO AND MADE PART OF AN AGREEMENT ENTITLED
"FERINTOSH UPPER MANNVILLE AGREEMENT NO. 10"

Tract No.	Land Description (M-R-T: S)	Lease Number	Royalty Owner	Share of Royalty Interest	Tract Participation (%)	Working Interest Owner	Share of Working Interest (%)	Share of Tract Participation (%)
1	4-20-043: 18 NW	**0418050241**	Crown	100%	36.01%	Shackleton Exploration Ltd.	100%	36.01%
2	4-20-043: 18 NE	**0418050241**	Crown	100%	44.63%	Shackleton Exploration Ltd.	100%	44.63%
3	4-20-043: 17 NW	**M237940**	Prairie Sky Royalty	100%	19.36%	Shackleton Exploration Ltd.	100%	19.36%
								300.00%

Working Interest Owners:

Shackleton Exploration Ltd 100%

Effective as of the Effective Date

Note: The Crown is not responsible for the information provided by the Royalty Interest Owners who have an absolute ownership interest, or a fee simple or similar ownership estate in the Production Allocation Substances in the Production Allocation Zone.

EXHIBIT "B"

ATTACHED TO AND MADE PART OF AN AGREEMENT ENTITLED
"FERINTOSH UPPER MANNVILLE AGREEMENT NO. 10"

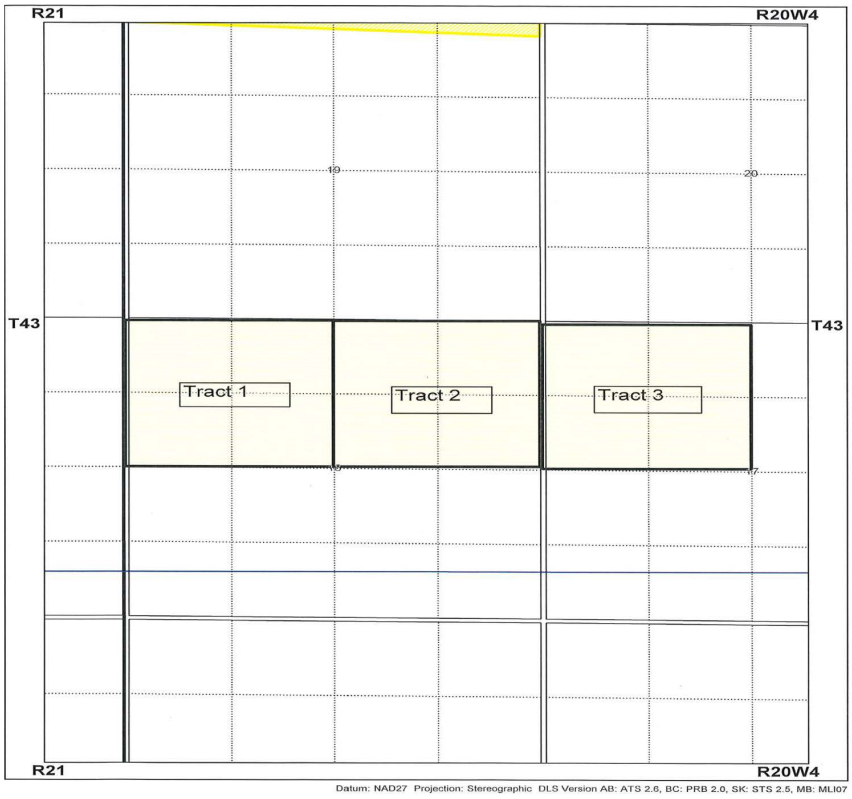

Effective as of the Effective Date

EXHIBIT "C"

ATTACHED TO AND MADE PART OF AN AGREEMENT ENTITLED
"**FERINTOSH UPPER MANNVILLE AGREEMENT NO. 10**"

A portion of the Neutron Density Log recorded at the well 100/11-18-43-20W4/00 located in LSD 11.

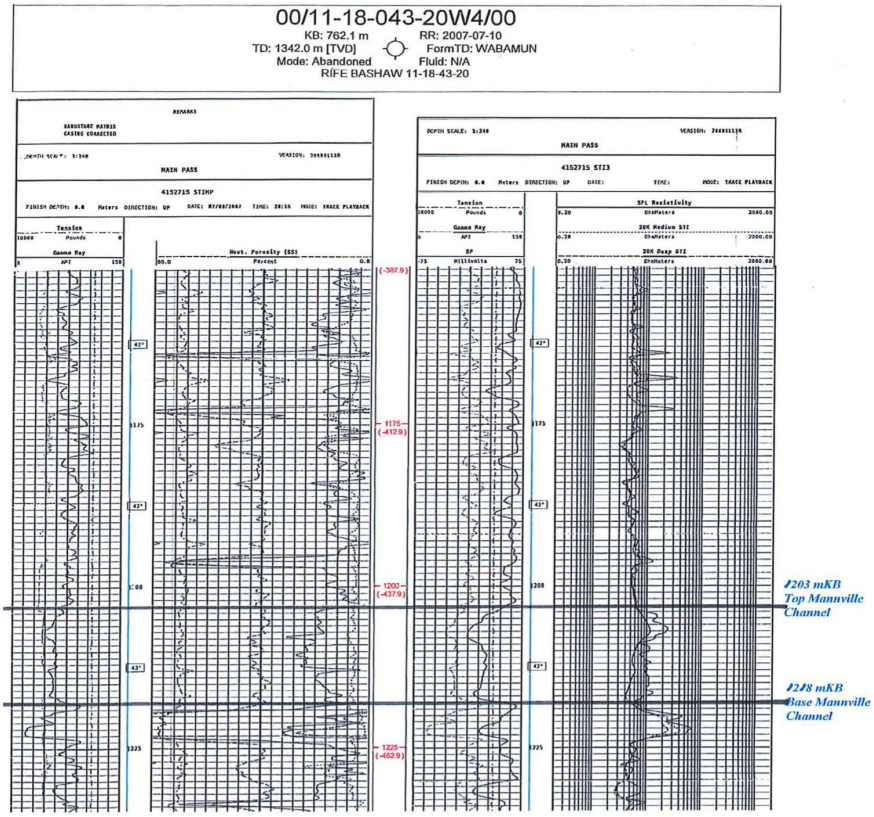

Notice is hereby given, pursuant to section 102 of the Mines and Minerals Act, that the Minister of Energy and Minerals on behalf of the Crown has executed counterparts of the agreement entitled "Production Allocation Unit Agreement – Ferrier Cardium Agreement No. 17" and that the Unit became effective on October 1, 2022.

EXHIBIT "A" - PART I

ATTACHED TO AND MADE PART OF AN AGREEMENT ENTITLED
"FERRIER CARDIUM AGREEMENT NO. 17"

Tract No.	Land Description (M R T: Sec)	Lease Number	Royalty Interest Owner	Share of Royalty Interest (%)	Tract Participation (%)	Working Interest Owner	Share of Working Interest (%)	Share of Tract Participation (%)
1	5-08-038: 08	PNG Lease and Grant Dec 30, 2015	Prairiesky Royalty Ltd.	27.8275%		Petrus Resources Corp.	100.0000%	
		PNG Leases Jun 10, 2015	Prairiesky Royalty Ltd.	9.5625%	50.0700%	Petrus Resources Corp.	100.0000%	50.0700%
		PNG SubLease Jun 1, 2015	Rife Resources Ltd.	62.6100%		Petrus Resources Corp.	100.0000%	
2	5-08-038: 17	0505110164	Alberta Energy	100.0000%	49.9300%	Petrus Resources Corp.	100.0000%	49.9300%

Working Interest Owners:

Petrus Resources Corp. - 100%

Effective as of the Effective Date

Note: The Crown is not responsible for the information provided by the Royalty Interest Owners who have an absolute ownership interest, or a fee simple or similar ownership estate in the Production Allocation Substances in the Production Allocation Zone.

EXHIBIT "B"

ATTACHED TO AND MADE PART OF AN AGREEMENT ENTITLED
"FERRIER CARDIUM AGREEMENT NO. 17"

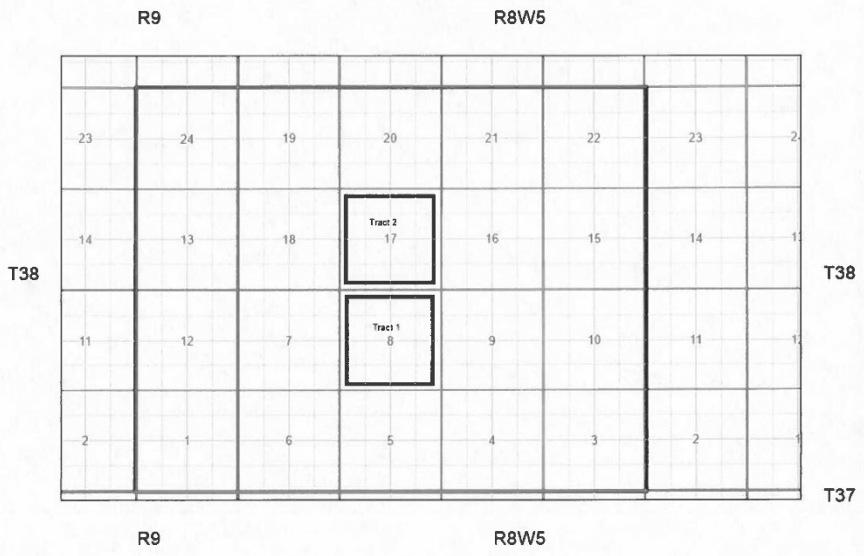

Effective as of the Effective Date

EXHIBIT "C"

ATTACHED TO AND MADE PART OF AN AGREEMENT ENTITLED
"FERRIER CARDIUM AGREEMENT NO. 17"

A portion of the Gamma/Neutron/Density/Induction Log recorded at the well 100/11-17-038-08W5/00 located in LSD 11.



Notice is hereby given, pursuant to section 102 of the Mines and Minerals Act, that the Minister of Energy and Minerals on behalf of the Crown has executed counterparts of the agreement entitled "Production Allocation Unit Agreement – Lloydminster Sparky Agreement No. 9" and that the Unit became effective on January 1, 2023.

EXHIBIT "A" - PART I

ATTACHED TO AND MADE PART OF AN AGREEMENT ENTITLED
"LLOYDMINSTER SPARKY AGREEMENT NO. 9"

Tract No.	Land Description (M R T: Sec)	Lease Number	Royalty Interest Owner	Share of Royalty Interest (%)	Tract Participation (%)	Working Interest Owner	Share of Working Interest (%)	Share of Tract Participation (%)
1	4-01-049: 15L6	Cenovus Energy Inc.	Cenovus Energy Inc.	100	3.13%	Baytex Energy Ltd.	100.00	3.13%
2	4-01-049: 15L7	Cenovus Energy Inc.	Cenovus Energy Inc.	100	9.22%	Baytex Energy Ltd.	100.00	9.22%
3	4-01-049: 15L8	Cenovus Energy Inc.	Cenovus Energy Inc.	100	18.15%	Baytex Energy Ltd.	100.00	18.15%
4	4-01-049: 14L5	0418030110	Crown	100	8.97%	Baytex Energy Ltd.	100.00	8.97%
5	4-01-049: 15L3	Cenovus Energy Inc.	Cenovus Energy Inc.	100	3.41%	Baytex Energy Ltd.	100.00	3.41%
6	4-01-049: 15L2	Cenovus Energy Inc.	Cenovus Energy Inc.	100	14.00%	Baytex Energy Ltd.	100.00	14.00%
7	4-01-049: 15L1	Cenovus Energy Inc.	Cenovus Energy Inc.	100	28.88%	Baytex Energy Ltd.	100.00	28.88%
8	4-01-049: 14L4	0499120101	Crown	100	11.29%	Baytex Energy Ltd.	100.00	11.29%
9	4-01-049: 11L13	0418030110	Crown	100	2.95%	Baytex Energy Ltd.	100.00	2.95%

Working Interest Owners:

Baytex Energy Ltd. 100%

Effective as of the Effective Date

Note: The Crown is not responsible for the information provided by the Royalty Interest Owners who have an absolute ownership interest, or a fee simple or similar ownership estate in the Production Allocation Substances in the Production Allocation Zone.

EXHIBIT "B"

ATTACHED TO AND MADE PART OF AN AGREEMENT ENTITLED
"LLOYDMINSTER SPARKY AGREEMENT NO. 9"

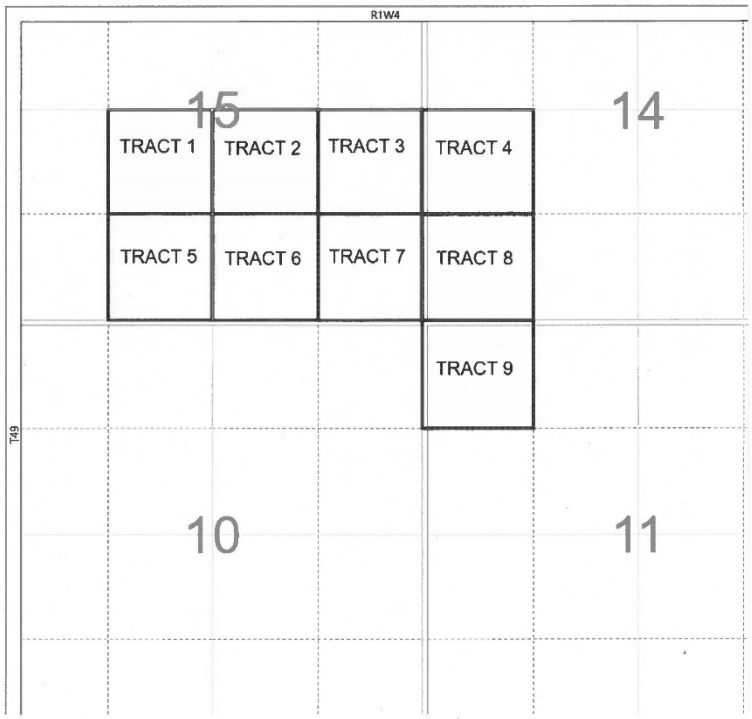

Effective as of the Effective Date

EXHIBIT "C"

ATTACHED TO AND MADE PART OF AN AGREEMENT ENTITLED
"LLOYDMINSTER SPARKY AGREEMENT NO. 9"

A portion of the Gamma-Sonic and Induction Log recorded at the well 100/02-03-049-01W4/00 located in LSD 2.



Notice is hereby given, pursuant to section 102 of the Mines and Minerals Act, that the Minister of Energy and Minerals on behalf of the Crown has executed counterparts of the agreement entitled "Production Allocation Unit Agreement – Pembina Duvernay Agreement No. 18" and that the Unit became effective on July 1, 2023.

EXHIBIT "A" - PART I

ATTACHED TO AND MADE PART OF AN AGREEMENT ENTITLED
"Pembina Duvernay Agreement No. 18"

Tract No.	Land Description (M R T: Sec)	Lease Number	Royalty Interest Owner	Share of Royalty Interest (%)	Tract Participation (%)	Working Interest Owner	Share of Working Interest (%)	Share of Tract Participation (%)
1	5-02-045: SW27	PrairieSky Royalty Ltd.	PrairieSky Royalty Ltd.	100	8.61	Baytex Energy Ltd.	100	8.61
2	5-02-045: NW27	PrairieSky Royalty Ltd.	PrairieSky Royalty Ltd.	100	26.60	Baytex Energy Ltd.	100	26.60
3	5-02-045: SW34	0418100099	Crown	100	26.72	Baytex Energy Ltd.	100	26.72
4	5-02-045: NW34	0418100099	Crown	100	26.52	Baytex Energy Ltd.	100	26.52
5	5-02-046: SW3	PrairieSky Royalty Ltd.	PrairieSky Royalty Ltd.	100	11.55	Baytex Energy Ltd.	100	11.55

Working Interest Owners:

Baytex Energy Ltd. 100%

Effective as of the Effective Date

Note: The Crown is not responsible for the information provided by the Royalty Interest Owners who have an absolute ownership interest, or a fee simple or similar ownership estate in the Production Allocation Substances in the Production Allocation Zone.

EXHIBIT "B"

ATTACHED TO AND MADE PART OF AN AGREEMENT ENTITLED
"Pembina Duvernay Agreement No. 18"

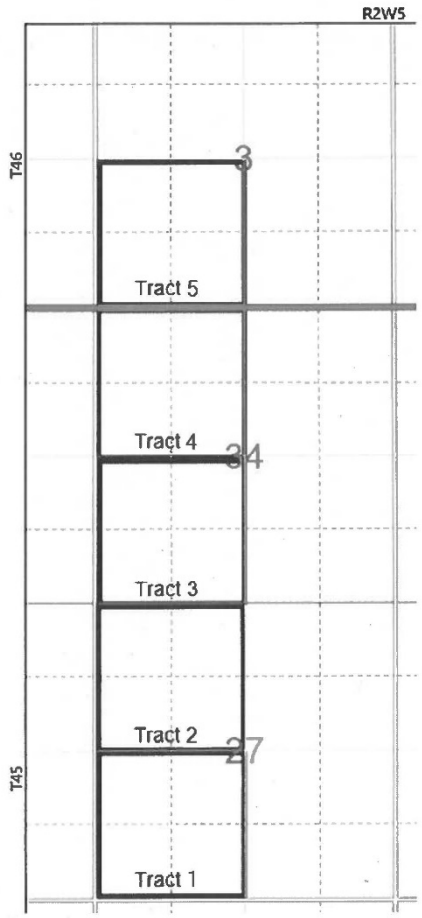

Effective as of the Effective Date

EXHIBIT "C"

ATTACHED TO AND MADE PART OF AN AGREEMENT ENTITLED
"Pembina Duvernay Agreement No. 18"

A portion of the Gamma-Neutron-Density and Induction Log recorded at the well 102/12-25-046-02W5/00 located in LSD 12.

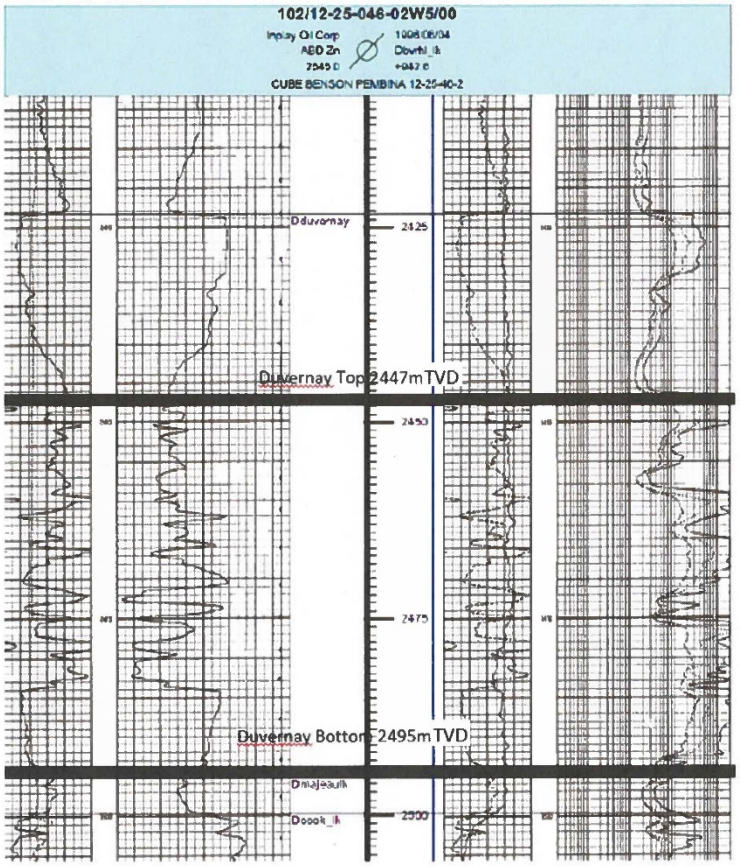

Notice is hereby given, pursuant to section 102 of the Mines and Minerals Act, that the Minister of Energy and Minerals on behalf of the Crown has executed counterparts of the agreement entitled "Production Allocation Unit Agreement – Pembina Duvernay Agreement No. 19" and that the Unit became effective on August 1, 2023.

EXHIBIT "A" - PART I

ATTACHED TO AND MADE PART OF AN AGREEMENT ENTITLED
"Pembina Duvernay Agreement No. 19"

Tract No.	Land Description (M R T: Sec)	Lease Number	Royalty Interest Owner	Share of Royalty Interest (%)	Tract Participation (%)	Working Interest Owner	Share of Working Interest (%)	Share of Tract Participation (%)
1	5-02-045: 28SE	0418100098	Crown	100	6.68	Baytex Energy Ltd.	100	6.68
2	5-02-045: 28NE	0418100098	Crown	100	27.18	Baytex Energy Ltd.	100	27.18
3	5-02-045: 33SE	PrairieSky Royalty Ltd.	PrairieSky Royalty Ltd.	100	27.08	Baytex Energy Ltd.	100	27.08
4a	5-02-045: 33NEP	0418050302	Crown	100	9.89	Baytex Energy Ltd.	100	9.89
4b	5-02-045: 33NEP	PrairieSky Royalty Ltd.	PrairieSky Royalty Ltd.	100	17.39	Baytex Energy Ltd.	100	17.39
5	5-02-046: 4SE	0417090034	Crown	100	11.78	Baytex Energy Ltd.	100	11.78

Working Interest Owners:

Baytex Energy Ltd. 100%

Effective as of the Effective Date

Note: The Crown is not responsible for the informaiion provided by the Royalty Interest Owners who have an absolute ownership interest, or a fee simple or similar ownership estate in the Production Allocation Substances in the Production Allocation Zone.

EXHIBIT "B"

ATTACHED TO AND MADE PART OF AN AGREEMENT ENTITLED
"Pembina Duvernay Agreement No. 19"

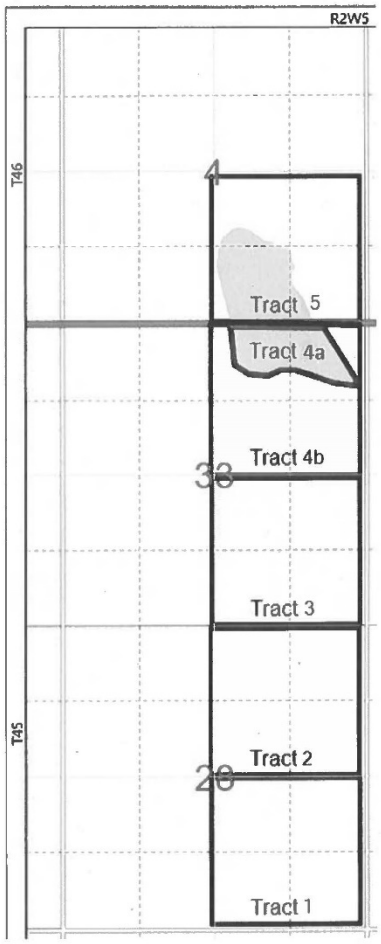

Effective as of the Effective Date

EXHIBIT "C"

ATTACHED TO AND MADE PART OF AN AGREEMENT ENTITLED
"Pembina Duvernay Agreement No. 19"

A portion of the Gamma-Neutron-Density and Induction Log recorded at the well 102/12-25-046-02W5/00 located in LSD 12.

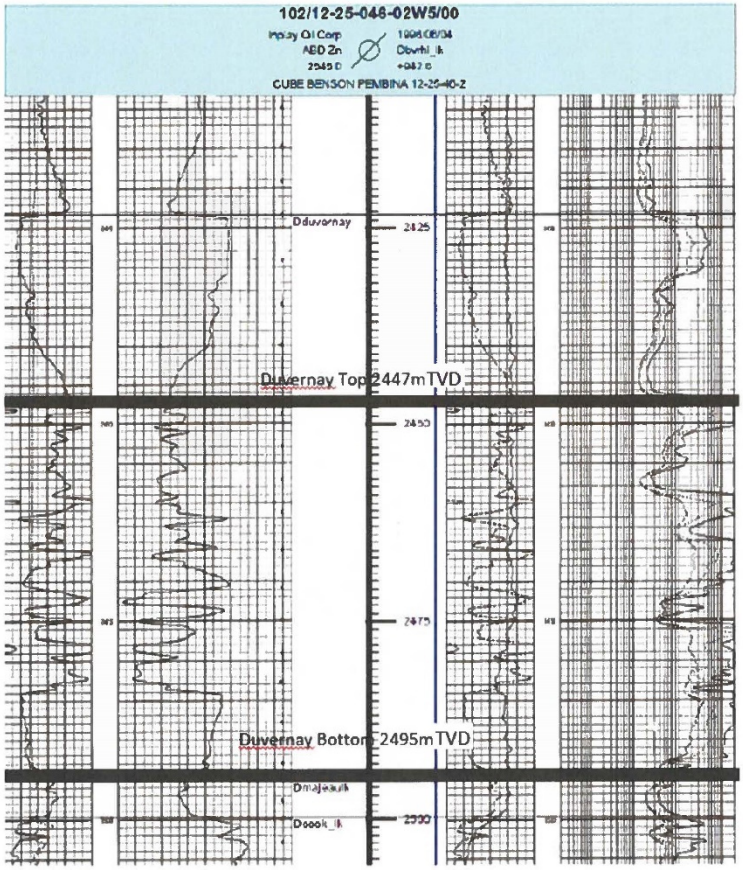

Notice is hereby given, pursuant to section 102 of the Mines and Minerals Act, that the Minister of Energy and Minerals on behalf of the Crown has executed counterparts of the agreement entitled "Production Allocation Unit Agreement – Pembina Duvernay Agreement No. 20" and that the Unit became effective on July 1, 2023.

EXHIBIT "A" - PART I

ATTACHED TO AND MADE PART OF AN AGREEMENT ENTITLED
"Pembina Duvernay Agreement No. 20"

Tract No.	Land Description (M R T: Sec)	Lease Number	Royalty Interest Owner	Share of Royalty Interest (%)	Tract Participation (%)	Working Interest Owner	Share of Working Interest (%)	Share of Tract Participation (%)
1	5-02-045: 28SE	0418100098	Crown	100	7.21	Baytex Energy Ltd.	100	7.21
2	5-02-045: 28NE	0418100098	Crown	100	27.05	Baytex Energy Ltd.	100	27.05
3	5-02-045: 33SE	PrairieSky Royalty Ltd.	PrairieSky Royalty Ltd.	100	26.94	Baytex Energy Ltd.	100	26.94
4a	5-02-045: 33NEP	0418050302	Crown	100	9.77	Baytex Energy Ltd.	100	9.77
4b	5-02-045: 33NEP	PrairieSky Royalty Ltd.	PrairieSky Royalty Ltd.	100	17.18	Baytex Energy Ltd.	100	17.18
5	5-02-046: 4SE	0417090034	Crown	100	11.85	Baytex Energy Ltd.	100	11.85

Working Interest Owners:

Baytex Energy Ltd. 100%

Effective as of the Effective Date

Note: The Crown is not responsible for the information provided by the Royalty Interest Owners who have an absolute ownership interest, or a fee simple or similar ownership estate in the Production Allocation Substances in the Production Allocation Zone.

EXHIBIT "B"

ATTACHED TO AND MADE PART OF AN AGREEMENT ENTITLED
"Pembina Duvernay Agreement No. 20"

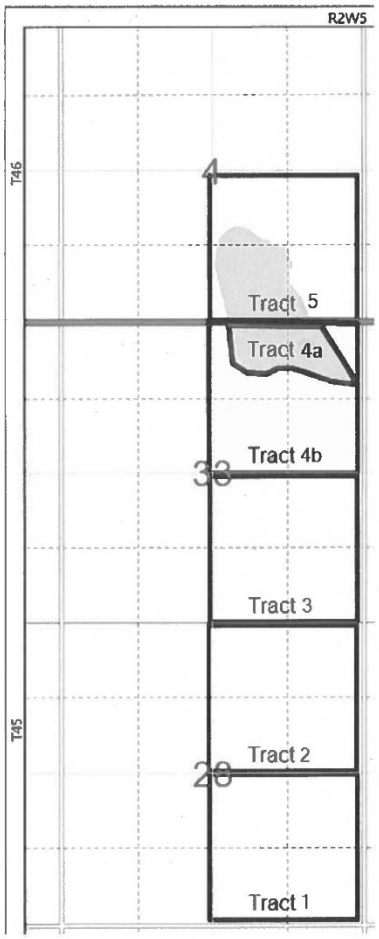

Effective as of the Effective Date

EXHIBIT "C"

ATTACHED TO AND MADE PART OF AN AGREEMENT ENTITLED
"Pembina Duvernay Agreement No. 20"

A portion of the Gamma-Neutron-Density and Induction Log recorded at the well 102/12-25-046-02W5/00 located in LSD 12.

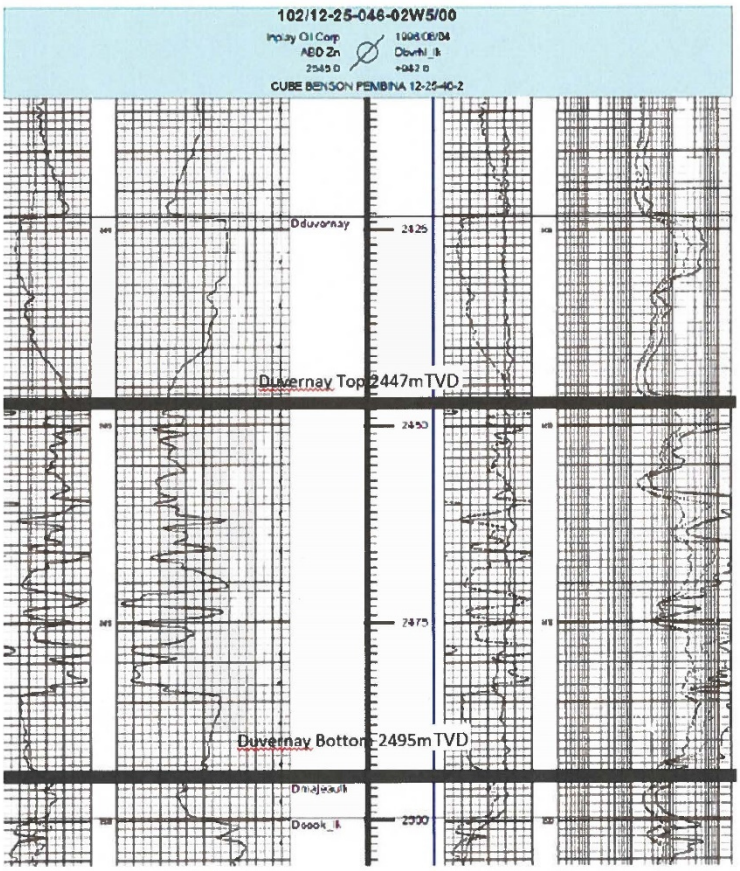

Notice is hereby given, pursuant to section 102 of the Mines and Minerals Act, that the Minister of Energy and Minerals on behalf of the Crown has executed counterparts of the agreement entitled "Production Allocation Unit Agreement – Twining Wabamun Agreement No. 3" and that the Unit became effective on October 1, 2023.

EXHIBIT "A" - PART I

ATTACHED TO AND MADE PART OF AN AGREEMENT ENTITLED
"TWINING WABAMUN AGREEMENT NO. 3"

Tract No.	Land Description (M R T: Sec)	Lease Number	Royalty Interest Owner	Share of Royalty Interest (%)	Tract Participation (%)	Working Interest Owner	Share of Working Interest (%)	Share of Tract Participation (%)
1	4-26-031 Sec 3SW	EXXONMOBIL CANADA RESOURCES COMPANY	EXXONMOBIL CANADA RESOURCES COMPANY	100	27.4	ASPENLEAF ENERGY LIMITED	100	27.4
2	4-26-030 Sec 33NW	5316010100	CROWN	100	38.89	ASPENLEAF ENERGY LIMITED	100	38.89
3	4-26-030 Sec 33SW	5316010100	CROWN	100	7.26	ASPENLEAF ENERGY LIMITED	100	7.26
4	4-26-030 Sec 33SE	5316010100	CROWN	100	26.45	ASPENLEAF ENERGY LIMITED	100	26.45

Working Interest Owners:

ASPENLEAF ENERGY LIMITED 100%

Effective as of the Effective Date

Note: The Crown is not responsible for the information provided by the Royalty Interest Owners who have an absolute ownership interest, or a fee simple or similar ownership estate in the Production Allocation Substances in the Production Allocation Zone.

EXHIBIT "B"

ATTACHED TO AND MADE PART OF AN AGREEMENT ENTITLED
"TWINING WABAMUN AGREEMENT NO. 3"

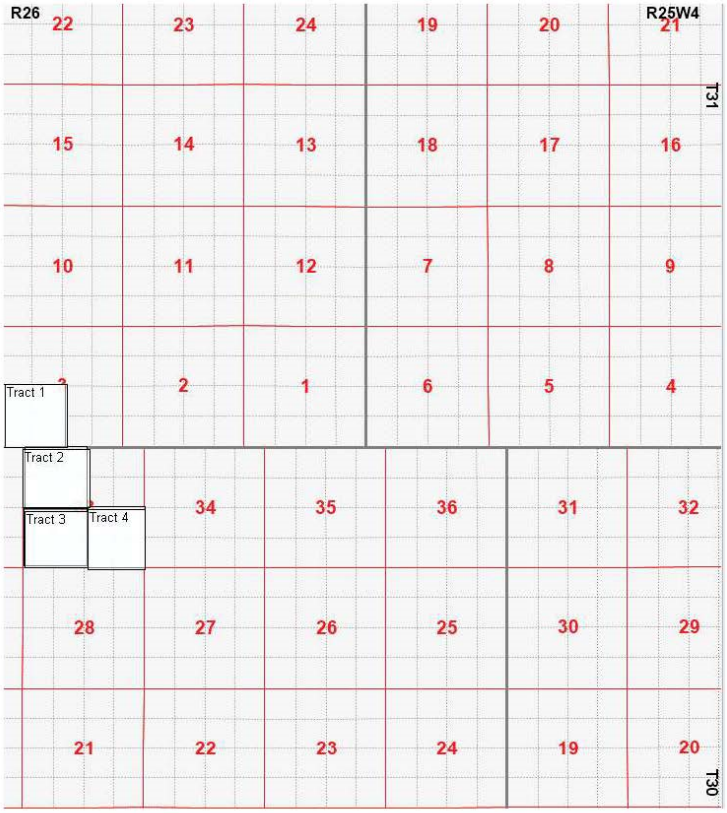

Effective as of the Effective Date

EXHIBIT "C"

ATTACHED TO AND MADE PART OF AN AGREEMENT ENTITLED
"TWINING WABAMUN AGREEMENT NO. 3"

A portion of the Neutron Density and Induction Log recorded at the well 102/06-27-030-26w4/00 located in LSD 6.

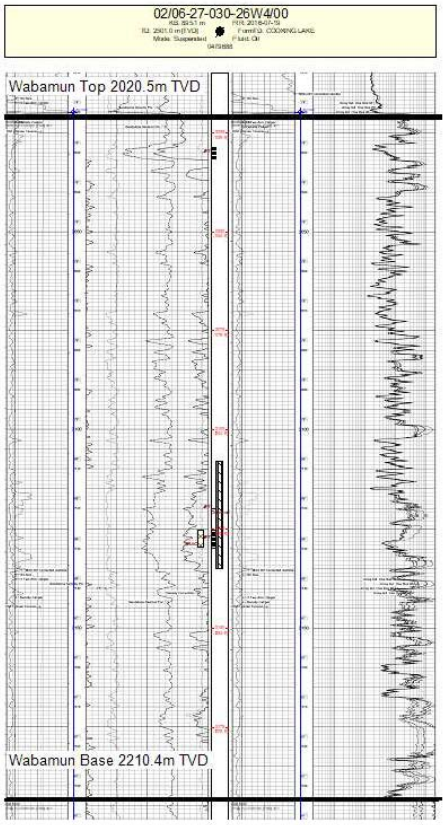

Notice is hereby given, pursuant to section 102 of the Mines and Minerals Act, that the Minister of Energy and Minerals on behalf of the Crown has executed counterparts of the agreement entitled "Production Allocation Unit Agreement – Twining Wabamun Agreement No. 4" and that the Unit became effective on October 1, 2023.

EXHIBIT "A" - PART I

ATTACHED TO AND MADE PART OF AN AGREEMENT ENTITLED
"TWINING WABAMUN AGREEMENT NO. 4"

Tract No.	Land Description (M R T. Sec)	Lease Number	Royalty Interest Owner	Share of Royalty Interest (%)	Tract Participation (%)	Working Interest Owner	Share of Working Interest (%)	Share of Tract Participation (%)
1	4-26-031: Sec SW3	EXXONMOBIL CANADA RESOURCES COMPANY	EXXONMOBIL CANADA RESOURCES COMPANY	100	27.32	ASPENLEAF ENERGY LIMITED	100	27.32
2	4-26-031: Sec SE3	EXXONMOBIL CANADA RESOURCES COMPANY	EXXONMOBIL CANADA RESOURCES COMPANY	100	4.54	ASPENLEAF ENERGY LIMITED	100	4.54
3	4-26-030: Sec NW33	5316010100	Crown	100	11.85	ASPENLEAF ENERGY LIMITED	100	11.85
4	4-26-030: Sec NE33	5316010100	Crown	100	15.76	ASPENLEAF ENERGY LIMITED	100	15.76
5	4-26-030: Sec SE33	5316010100	Crown	100	27.82	ASPENLEAF ENERGY LIMITED	100	27.82
6	4-26-030: Sec NE28	5316010100	Crown	100	5.03	ASPENLEAF ENERGY LIMITED	100	5.03
7	4-26-030: Sec NW27	5316010099	Crown	100	7.68	ASPENLEAF ENERGY LIMITED	100	7.68

Working Interest Owners:

ASPENLEAF ENERGY LIMITED 100%

Effective as of the Effective Date

Note: The Crown is not responsible for the information provided by the Royalty Interest Owners who have an absolute ownership interest, or a fee simple or similar ownership estate in the Production Allocation Substances in the Production Allocation Zone.

EXHIBIT "B"

ATTACHED TO AND MADE PART OF AN AGREEMENT ENTITLED
"TWINING WABAMUN AGREEMENT NO. 4"

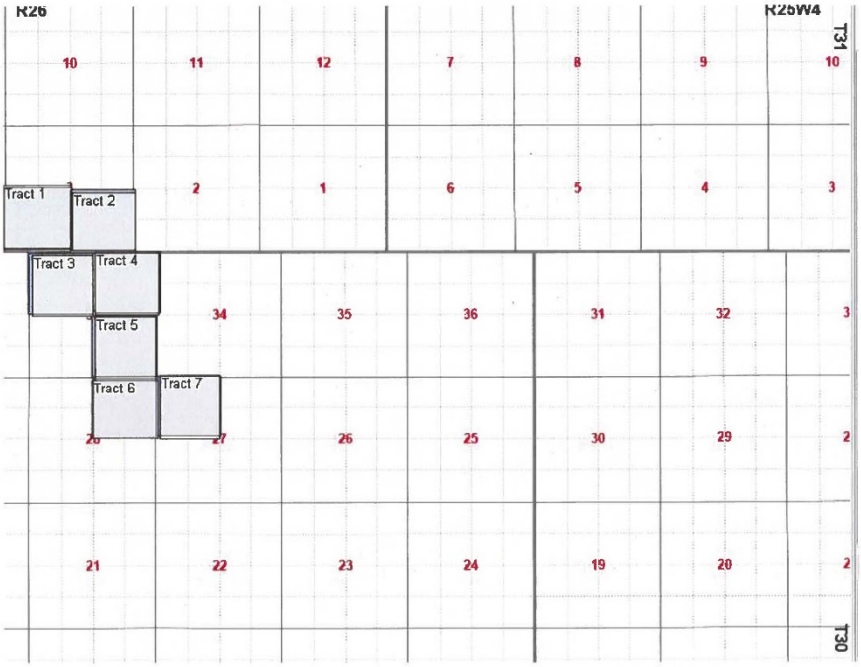

Effective as of the Effective Date

EXHIBIT "C"

ATTACHED TO AND MADE PART OF AN AGREEMENT ENTITLED
"TWINING WABAMUN AGREEMENT NO. 4"

A portion of the Neutron Density and Induction log recorded at the well 102/06-27-030-26W4/00 located in LSD 6.

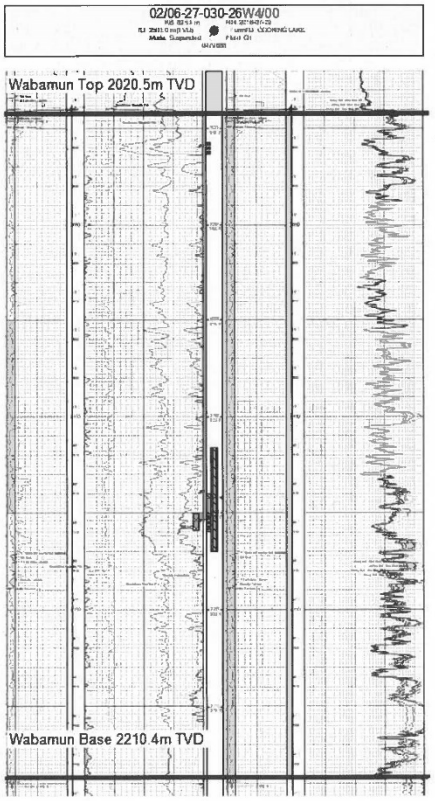

Notice is hereby given, pursuant to section 102 of the Mines and Minerals Act, that the Minister of Energy and Minerals on behalf of the Crown has executed counterparts of the agreement entitled "Production Allocation Unit Agreement – Verger Ellerslie Agreement No. 7" and that the Unit became effective on June 1, 2023.

EXHIBIT "A" - PART I

ATTACHED TO AND MADE PART OF AN AGREEMENT ENTITLED

"VERGER ELLERSLIE AGREEMENT NO. 7"

Tract No.	Land Description (M R T: Sec)	Lease Number	Royalty Interest Owner	Share of Royalty Interest (%)	Tract Participation (%)	Working Interest Owner	Share of Working Interest (%)	Share of Tract Participation (%)
1a	4-16-023-33 SW*P*	0422100198 PNG	Crown	100	18.6862	Suede Energy Ltd.	100	18.6862
1b	4-16-023-33 SW*P*	M125183 PET	Heritage Royalty Resource Corp.	100	21.1741	Suede Energy Ltd.	100	21.1741
2a	4-16-023-32 SE*P*	0422100200 PNG	Crown	100	8.0480	Suede Energy Ltd.	100	8.0480
2b	4-16-023-32 SE*P*	M125186 PET	Heritage Royalty Resource Corp.	100	10.5161	Suede Energy Ltd.	100	10.5161
3a	4-16-023-32 NE*P*	0422100199 PNG	Crown	100	3.5198	Suede Energy Ltd.	100	3.5198
3b	4-16-023-32 NEP	M125184 PET	Heritage Royalty Resource Corp.	100	34.0690	Suede Energy Ltd.	100	34.0690
4	4-16-023-32 NW	M125185 PET	Heritage Royalty Resource Corp.	100	3.9868	Suede Energy Ltd.	100	3.9868

Working Interest Owners:
Suede Energy Ltd. 100%

Effective as of the Effective Date

Note: The Crown is not responsible for the information provided by the Royalty Interest Owners who have an absolute ownership interest, or a fee simple or similar ownership estate in the Production Allocation Substances in the Production Allocation Zone.

EXHIBIT "B"

ATTACHED TO AND MADE PART OF AN AGREEMENT ENTITLED
"VERGER ELLERSLIE AGREEMENT NO. 7"

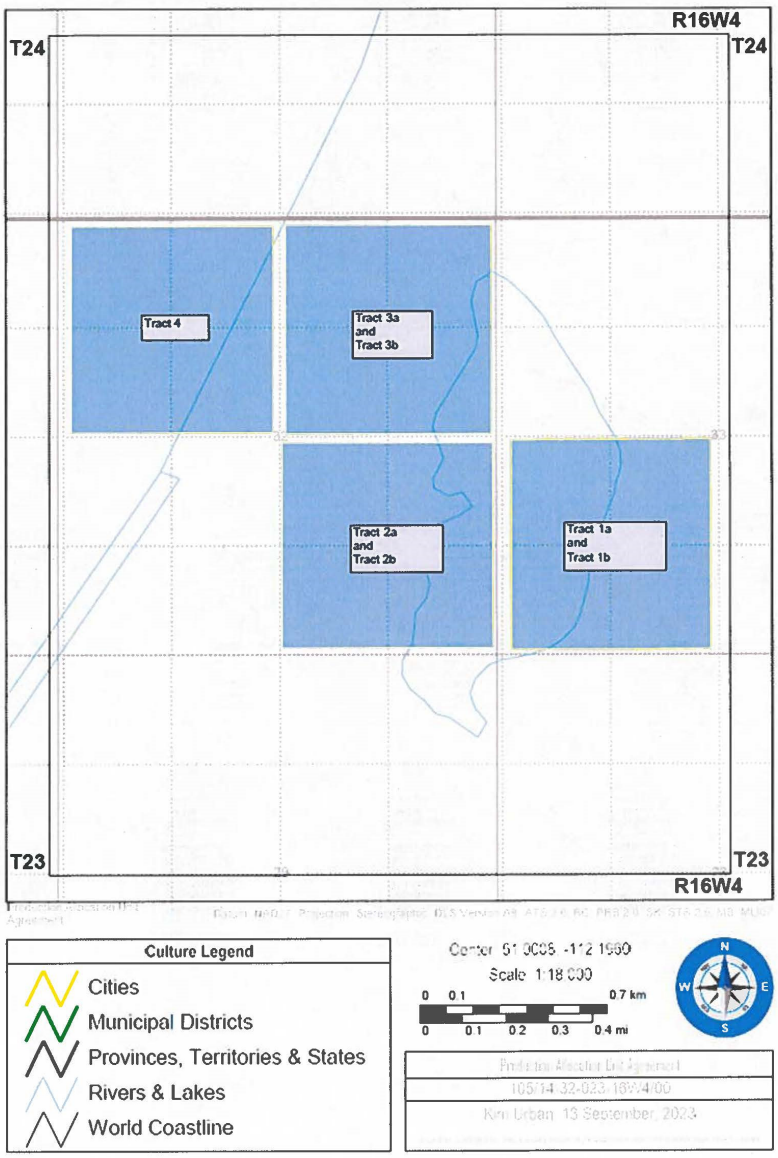

EXHIBIT "C"

ATTACHED TO AND MADE PART OF AN AGREEMENT ENTITLED
"VERGER ELLERSLIE AGREEMENT NO. 7"

A portion of the Compensated Neutron Lithology Density Log recorded at 100/16-29-023-16W4/00 located in LSD 16

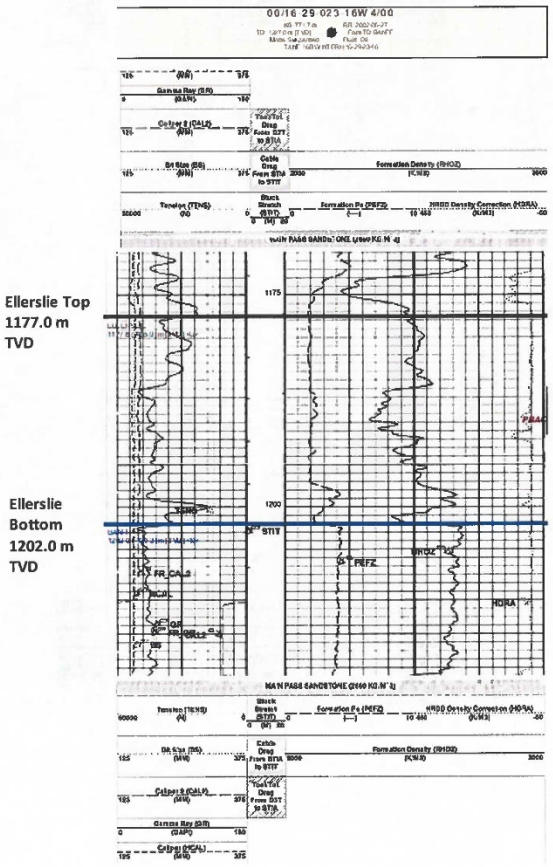

Notice is hereby given, pursuant to section 102 of the Mines and Minerals Act, that the Minister of Energy and Minerals on behalf of the Crown has executed counterparts of the agreement entitled "Production Allocation Unit Agreement – Wembley Montney Agreement No. 75" and that the Unit became effective on September 1, 2022.

EXHIBIT "A" - PART 1

ATTACHED TO AND MADE PART OF AN AGREEMENT ENTITLED

"Wembley Montney Agreement No. 75"

Tract No	Land Description	Lease Number	Royalty Interest Owner	Share of Royalty Interest (%)	Tract Participation (%)	Working Interest Owner	Share of Working Interest (%)	Share of Tract Participation (%)
1	6-9-72: 17	5410090263	CROWN	100	19.54	NUVISTA ENERGY LTD.	100	19.54
2	6-9-72: 16 S, NW	5414010248	CROWN	100	9.62	NUVISTA ENERGY LTD.	100	9.62
3	6-9-72: 9	5414010248	CROWN	100	59.90	NUVISTA ENERGY LTD.	100	59.90
4	6-9-72: 16 NE	FREEHOLD	NUVISTA ENERGY LTD.	100	3.21	NUVISTA ENERGY LTD.	100	3.21
5	6-9-72: 10	5412070513	CROWN	100	7.73	NUVISTA ENERGY LTD.	100	7.73

Working Interest Owners

NuVista Energy Ltd. 100%

Note: The Crown is not responsible for the information provided by the Royalty Interest Owners who have an absolute ownership interest, or a fee simple or similar ownership estate in the Production Allocation Substances in the Production Allocation Zone.

Effective as of the Effective Date

EXHIBIT "B"

ATTACHED TO AND MADE PART OF AN AGREEMENT ENTITLED
"Wembley Montney Agreement No. 75"

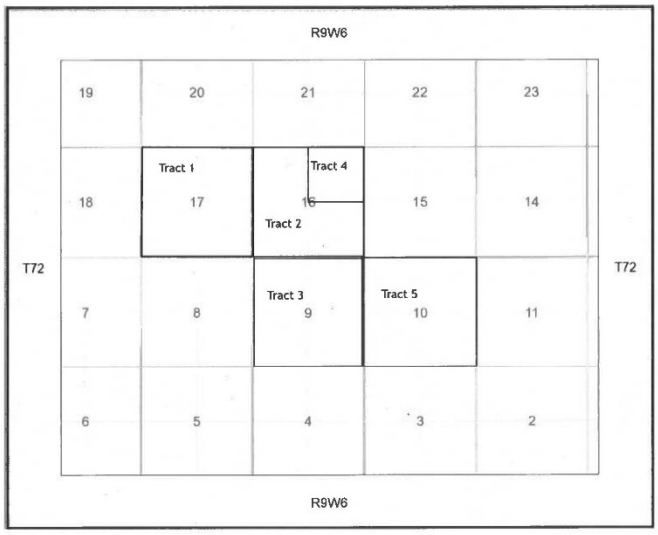

Effective as of the Effective Date

EXHIBIT "C"

ATTACHED TO AND MADE PART OF AN AGREEMENT ENTITLED

"Wembley Montney Agreement No. 75"

A portion of the Density-Neutron-Gamma Ray and Induction Log recorded at the 100/16-27-072-09W6/00 well located in LSD 16.

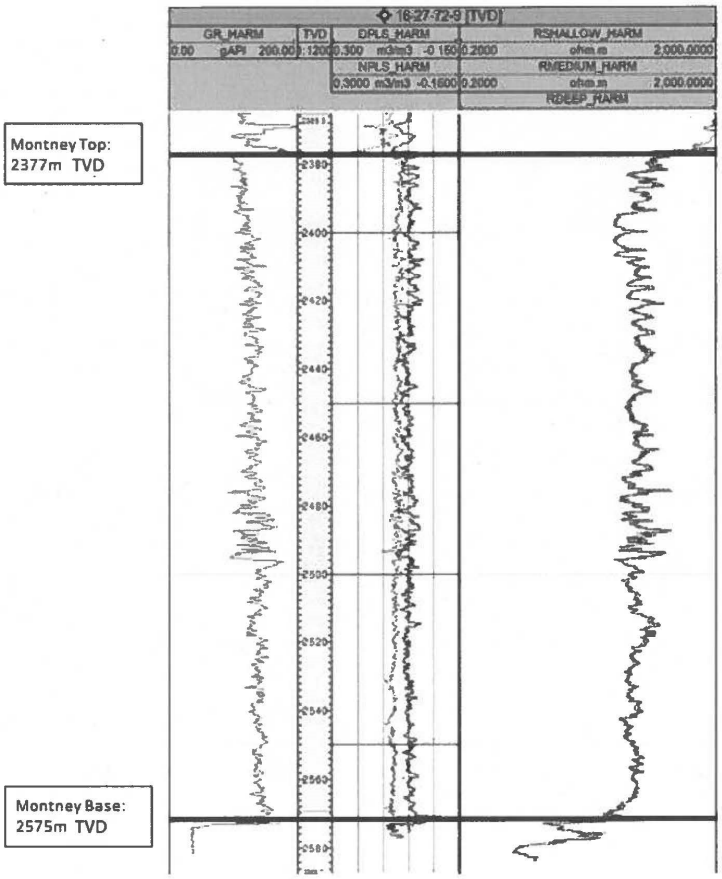

Notice is hereby given, pursuant to section 102 of the Mines and Minerals Act, that the Minister of Energy and Minerals on behalf of the Crown has executed counterparts of the agreement entitled "Production Allocation Unit Agreement – Wembley Montney Agreement No. 80" and that the Unit became effective on May 1, 2023.

EXHIBIT "A" - PART I

ATTACHED TO AND MADE PART OF AN AGREEMENT ENTITLED
"Wembley Montney Agreement No. 80"

Tract No.	Land Description (M R T: Sec)	Lease Number	Royalty Interest Owner	Share of Royalty Interest (%)	Tract Participation (%)	Working Interest Owner	Share of Working Interest (%)	Share of Tract Participation (%)
1	6-09-072: 33	0515100227	Crown	100	48.1665	Ovintiv Canada ULC	100	48.1665
2a	6-09-073: 4 SW	0518030229	Crown	100	12.9584	Ovintiv Canada ULC	100	12.9584
2b	6-09-073: 4E, NW	Freehold	NuVista Energy Ltd.	100	38.8751	Ovintiv Canada ULC	100	38.8751

Working Interest Owners:

Ovintiv Canada ULC 100%

Effective as of the Effective Date

Note: The Crown is not responsible for the information provided by the Royalty Interest Owners who have an absolute ownership interest, or a fee simple or similar ownership estate in the Production Allocation Substances in the Production Allocation Zone.

EXHIBIT "B"

ATTACHED TO AND MADE PART OF AN AGREEMENT ENTITLED
"Wembley Montney Agreement No. 80"

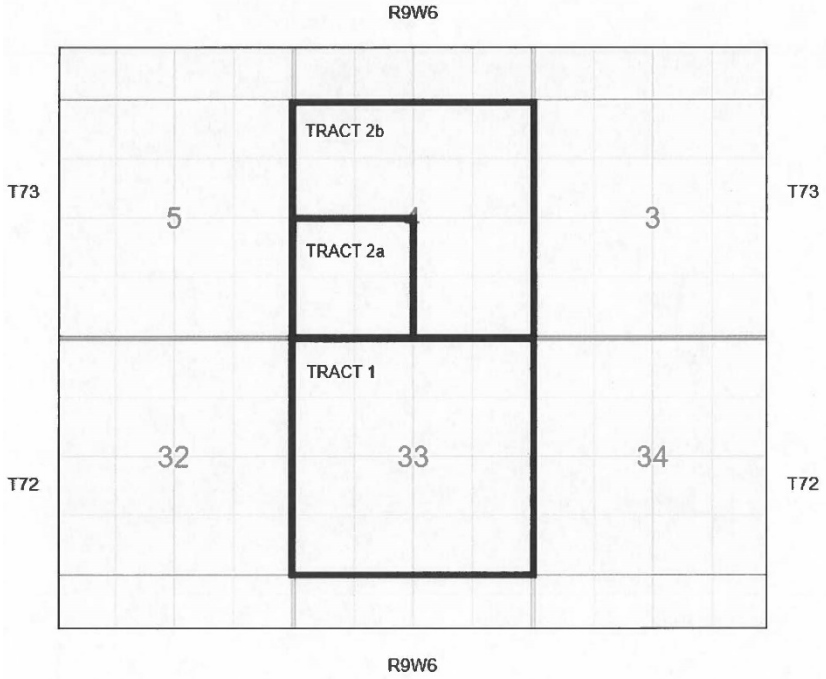

Effective as of the Effective Date

EXHIBIT "C"

ATTACHED TO AND MADE PART OF AN AGREEMENT ENTITLED
"Wembley Montney Agreement No. 80"

A portion of the Gamma-Density-Neutron and Induction Log recorded at the well 100/16-27-072-09W6/00 located in LSD 16.

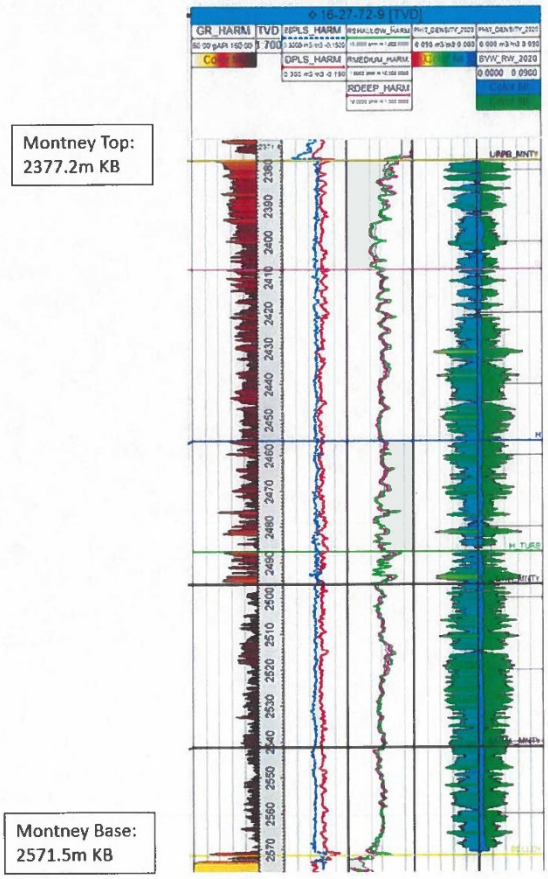

Notice is hereby given, pursuant to section 102 of the Mines and Minerals Act, that the Minister of Energy and Minerals on behalf of the Crown has executed counterparts of the agreement entitled "Production Allocation Unit Agreement – Wembley Montney Agreement No. 81" and that the Unit became effective on May 1, 2023.

EXHIBIT "A" - PART I

ATTACHED TO AND MADE PART OF AN AGREEMENT ENTITLED
"Wembley Montney Agreement No. 81"

Tract No.	Land Description (M R T: Sec)	Lease Number	Royalty Interest Owner	Share of Royalty Interest (%)	Tract Participation (%)	Working Interest Owner	Share of Working Interest (%)	Share of Tract Participation (%)
1	6-09-072: 33	0515100227	Crown	100	52.1687	Ovintiv Canada ULC	100	52.1687
2a	6-09-073: 4 SW	0518030229	Crown	100	11.9578	Ovintiv Canada ULC	100	11.9578
2b	6-09-073: 4 E, NW	Freehold	NuVista Energy Ltd.	100	35.8735	Ovintiv Canada ULC	100	35.8735

Working Interest Owners:

Ovintiv Canada ULC 100%

Effective as of the Effective Date

Note: The Crown is not responsible for the information provided by the Royalty Interest Owners who have an absolute ownership interest, or a fee simple or similar ownership estate in the Production Allocation Substances in the Production Allocation Zone.

EXHIBIT "B"

ATTACHED TO AND MADE PART OF AN AGREEMENT ENTITLED
"Wembley Montney Agreement No. 81"

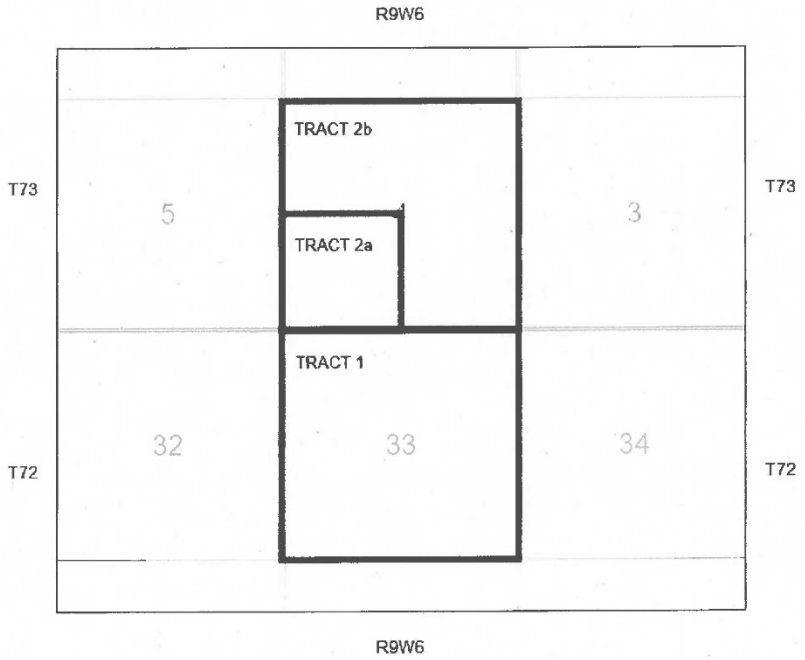

Effective as of the Effective Date

EXHIBIT "C"

ATTACHED TO AND MADE PART OF AN AGREEMENT ENTITLED
"Wembley Montney Agreement No. 81"

A portion of the Gamma-Density-Neutron and Induction Log recorded at the well 100/16-27-072-09W6/00 located in LSD 16.

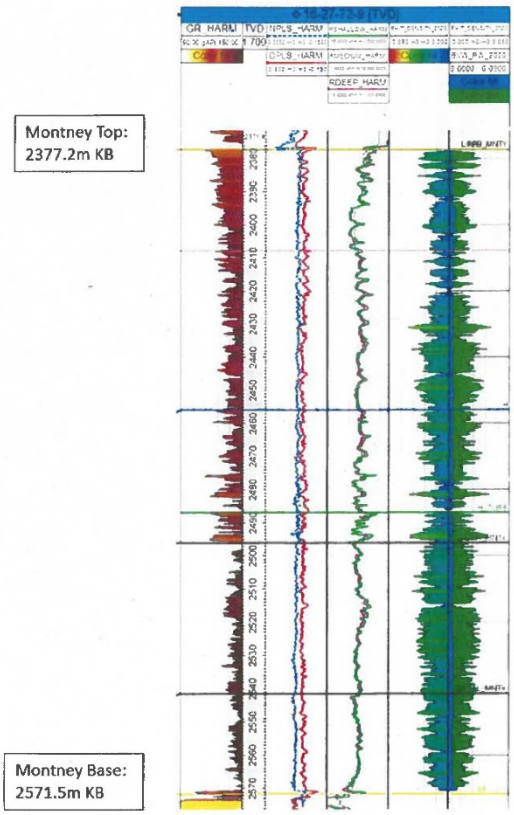

Notice is hereby given, pursuant to section 102 of the Mines and Minerals Act, that the Minister of Energy and Minerals on behalf of the Crown has executed counterparts of the agreement entitled "Production Allocation Unit Agreement – Wembley Montney Agreement No. 82" and that the Unit became effective on June 1, 2023.

EXHIBIT "A" - PART I

ATTACHED TO AND MADE PART OF AN AGREEMENT ENTITLED
"Wembley Montney Agreement No. 82"

Tract No.	Land Description (M R T: Sec)	Lease Number	Royalty Interest Owner	Share of Royalty Interest (%)	Tract Participation (%)	Working Interest Owner	Share of Working Interest (%)	Share of Tract Participation (%)
1	6-09-072: 33	0515100227	Crown	100	49.2225	Ovintiv Canada ULC	100	49.2225
2a	6-09-073: 4 SW	0518030229	Crown	100	12.6944	Ovintiv Canada ULC	100	12.6944
2b	6-09-073: 4 E & NW	Freehold	NuVista Energy Ltd.	100	38.0831	Ovintiv Canada ULC	100	38.0831

Working Interest Owners:

Ovintiv Canada ULC 100%

Effective as of the Effective Date

Note: The Crown is not responsible for the information provided by the Royalty Interest Owners who have an absolute ownership interest, or a fee simple or similar ownership estate in the Production Allocation Substances in the Production Allocation Zone.

EXHIBIT "B"

ATTACHED TO AND MADE PART OF AN AGREEMENT ENTITLED
"Wembley Montney Agreement No. 82"

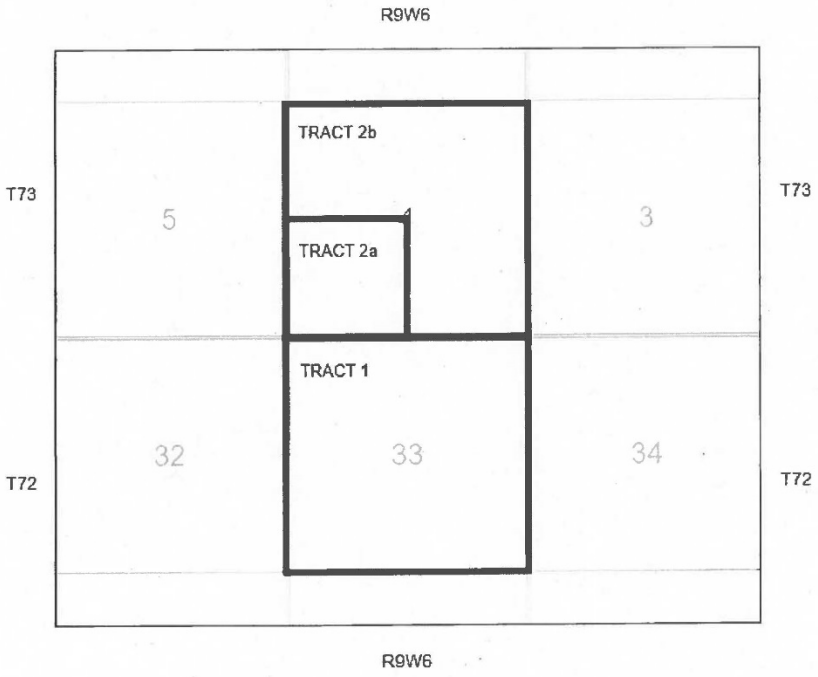

Effective as of the Effective Date

EXHIBIT "C"

ATTACHED TO AND MADE PART OF AN AGREEMENT ENTITLED
"Wembley Montney Agreement No. 82"

A portion of the Gamma-Density-Neutron and Induction Log recorded at the well 100/16-27-072-09W6/00 located in LSD 16.

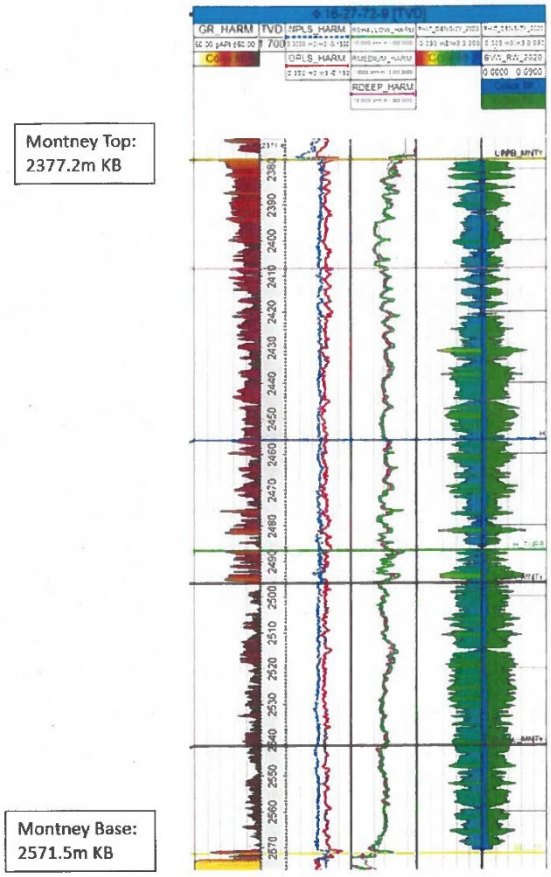

Notice is hereby given, pursuant to section 102 of the Mines and Minerals Act, that the Minister of Energy and Minerals on behalf of the Crown has executed counterparts of the agreement entitled “Production Allocation Unit Agreement – Wembley Montney Agreement No. 83” and that the Unit became effective on June 1, 2023.

EXHIBIT "A" - PART I

ATTACHED TO AND MADE PART OF AN AGREEMENT ENTITLED
“Wembley Montney Agreement No. 83”

Tract No.	Land Description (M R T: Sec)	Lease Number	Royalty Interest Owner	Share of Royalty Interest (%)	Tract Participation (%)	Working Interest Owner	Share of Working Interest (%)	Share of Tract Participation (%)
1	6-09-072: 33	0515100227	Crown	100	50.7353	Ovintiv Canada ULC	100	50.7353
2a	6-09-073: 4 SW	0518030229	Crown	100	12.3162	Ovintiv Canada ULC	100	12.3162
2b	6-09-073: 4 E, NW	Freehold	NuVista Energy Ltd.	100	36.9485	Ovintiv Canada ULC	100	36.9485

Working Interest Owners:	
Ovintiv Canada ULC	100%

Effective as of the Effective Date

Note: The Crown is not responsible for the information provided by the Royalty Interest Owners who have an absolute ownership interest, or a fee simple or similar ownership estate in the Production Allocation Substances in the Production Allocation Zone.

EXHIBIT "B"

ATTACHED TO AND MADE PART OF AN AGREEMENT ENTITLED
"Wembley Montney Agreement No. 83"

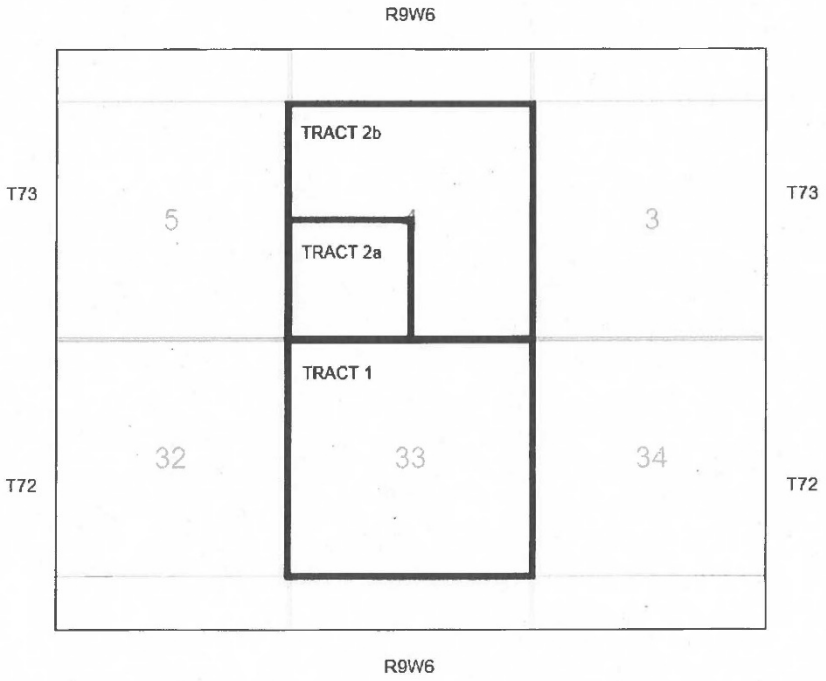

Effective as of the Effective Date

EXHIBIT "C"

ATTACHED TO AND MADE PART OF AN AGREEMENT ENTITLED
"Wembley Montney Agreement No. 83"

A portion of the Gamma-Density-Neutron and Induction Log recorded at the well 100/16-27-072-09W6/00 located in LSD 16.

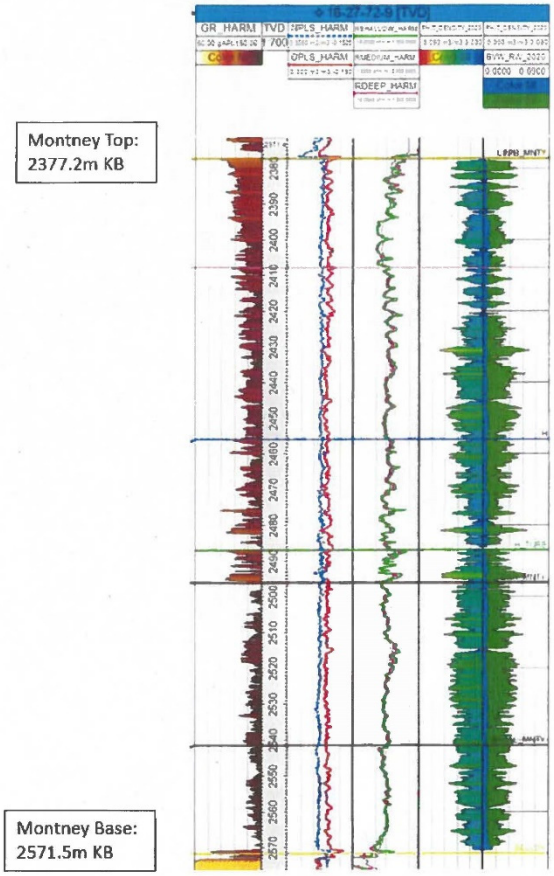

Notice is hereby given, pursuant to section 102 of the Mines and Minerals Act, that the Minister of Energy and Minerals on behalf of the Crown has executed counterparts of the agreement entitled "Production Allocation Unit Agreement – Wembley Montney Agreement No. 84" and that the Unit became effective on June 1, 2023.

EXHIBIT "A" - PART I

ATTACHED TO AND MADE PART OF AN AGREEMENT ENTITLED
"Wembley Montney Agreement No. 84"

Tract No.	Land Description (M R T: Sec)	Lease Number	Royalty Interest Owner	Share of Royalty Interest (%)	Tract Participation (%)	Working Interest Owner	Share of Working Interest (%)	Share of Tract Participation (%)
1	6-09-072: 33	0515100227	Crown	100	52.1590	Ovintiv Canada ULC	100	52.1590
2a	6-09-073: 4 SW	0518030229	Crown	100	11.9603	Ovintiv Canada ULC	100	11.9603
2b	6-09-073: 4 E, NW	Freehold	NuVista Energy Ltd.	100	35.8807	Ovintiv Canada ULC	100	35.8807

Working Interest Owners:

Ovintiv Canada ULC 100%

Effective as of the Effective Date

Note: The Crown is not responsible for the information provided by the Royalty Interest Owners who have an absolute ownership interest, or a fee simple or similar ownership estate in the Production Allocation Substances in the Production Allocation Zone.

EXHIBIT "B"

ATTACHED TO AND MADE PART OF AN AGREEMENT ENTITLED
"Wembley Montney Agreement No. 84"

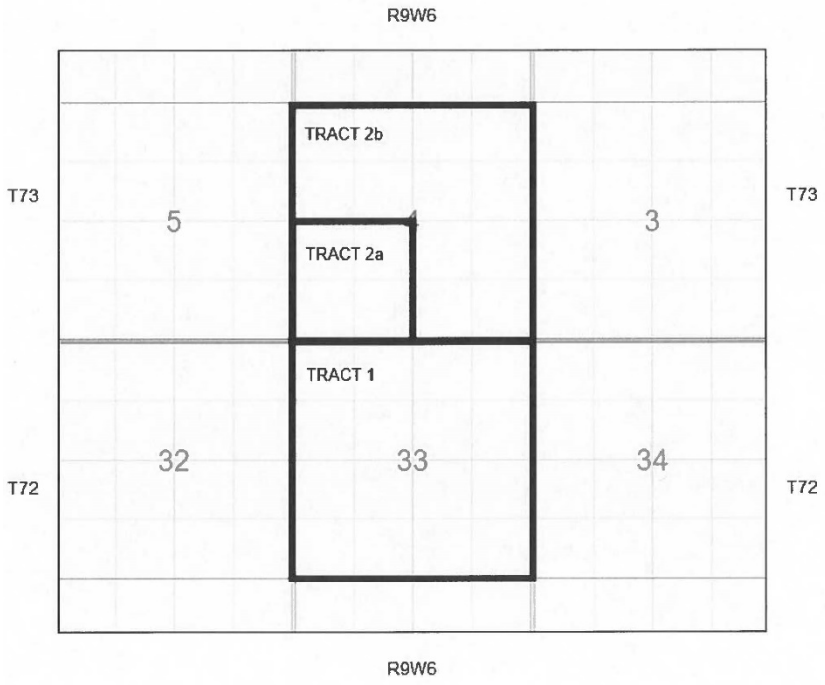

Effective as of the Effective Date

EXHIBIT "C"

ATTACHED TO AND MADE PART OF AN AGREEMENT ENTITLED
"Wembley Montney Agreement No. 84"

A portion of the Gamma-Density-Neutron and Induction Log recorded at the well 100/16-27-072-09W6/00 located in LSD 16.

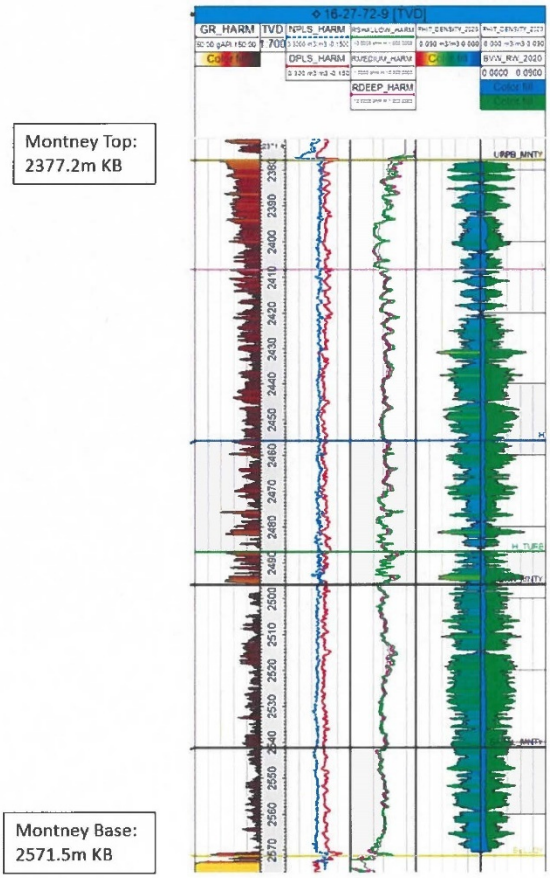

Notice is hereby given, pursuant to section 102 of the Mines and Minerals Act, that the Minister of Energy and Minerals on behalf of the Crown has executed counterparts of the agreement entitled "Production Allocation Unit Agreement – Wembley Montney Agreement No. 85" and that the Unit became effective on June 1, 2023.

EXHIBIT "A" - PART I

ATTACHED TO AND MADE PART OF AN AGREEMENT ENTITLED
"Wembley Montney Agreement No. 85"

Tract No.	Land Description (M R T: Sec)	Lease Number	Royalty Interest Owner	Share of Royalty Interest (%)	Tract Participation (%)	Working Interest Owner	Share of Working Interest (%)	Share of Tract Participation (%)
1	6-09-72: 28	0511100172	Crown	100	2.0484	Ovintiv Canada ULC	100	2.0484
2	6-09-072: 33	0515100227	Crown	100	52.2180	Ovintiv Canada ULC	100	52.2180
3a	6-09-073: 4 SW	0518030229	Crown	100	11.4334	Ovintiv Canada ULC	100	11.4334
3b	6-09-073: 4 E, NW	Freehold	NuVista Energy Ltd.	100	34.3002	Ovintiv Canada ULC	100	34.3002

Working Interest Owners:

Ovintiv Canada ULC 100%

Effective as of the Effective Date

Note: The Crown is not responsible for the information provided by the Royalty Interest Owners who have an absolute ownership interest, or a fee simple or similar ownership estate in the Production Allocation Substances in the Production Allocation Zone.

EXHIBIT "B"

ATTACHED TO AND MADE PART OF AN AGREEMENT ENTITLED
"Wembley Montney Agreement No. 85"

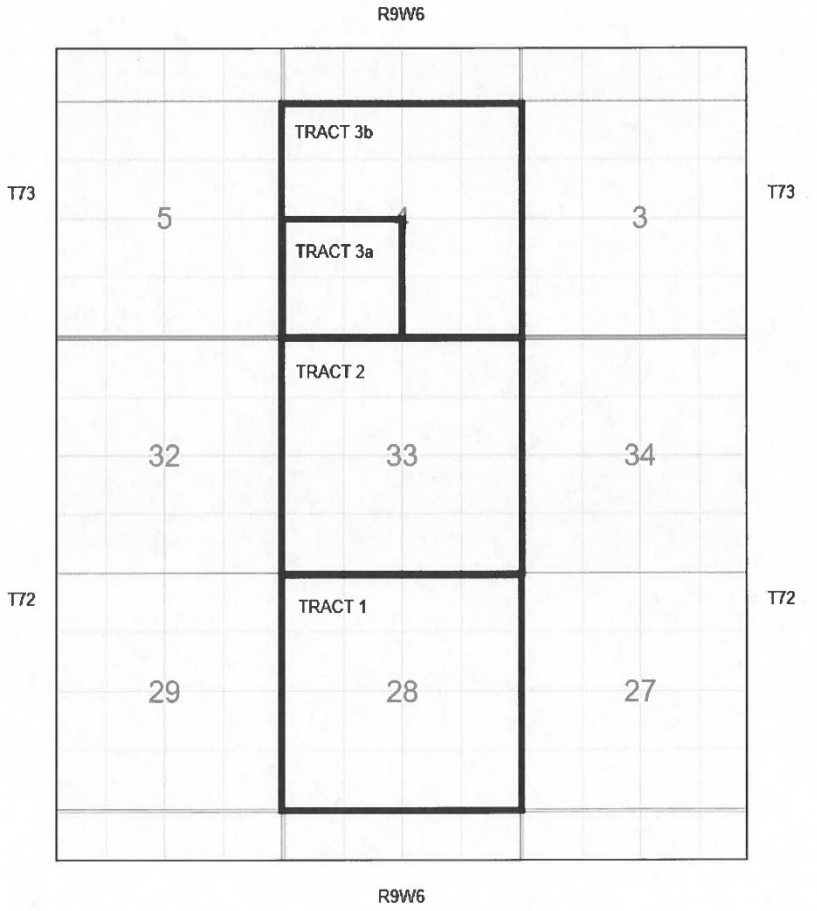

Effective as of the Effective Date

EXHIBIT "C"

ATTACHED TO AND MADE PART OF AN AGREEMENT ENTITLED
"Wembley Montney Agreement No. 85"

A portion of the Gamma-Density-Neutron and Induction Log recorded at the well 100/16-27-072-09W6/00 located in LSD 16.

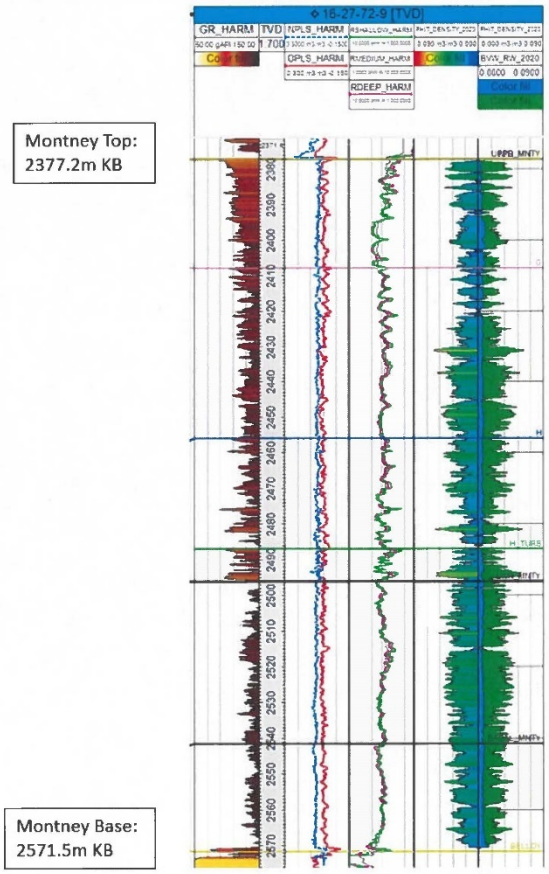

Notice is hereby given, pursuant to section 102 of the Mines and Minerals Act, that the Minister of Energy and Minerals on behalf of the Crown has executed counterparts of the agreement entitled "Production Allocation Unit Agreement – Wembley Montney Agreement No. 86" and that the Unit became effective on June 1, 2023.

EXHIBIT "A" - PART I

ATTACHED TO AND MADE PART OF AN AGREEMENT ENTITLED
"Wembley Montney Agreement No. 86"

Tract No.	Land Description (M R T: Sec)	Lease Number	Royalty Interest Owner	Share of Royalty Interest (%)	Tract Participation (%)	Working Interest Owner	Share of Working Interest (%)	Share of Tract Participation (%)
1	6-09-72: 28	0511100172	Crown	100	0.8967	Ovintiv Canada ULC	100	0.8967
2	6-09-072: 33	0515100227	Crown	100	52.8155	Ovintiv Canada ULC	100	52.8155
3a	6-09-073: 4 SW	0518030229	Crown	100	11.5720	Ovintiv Canada ULC	100	11.5720
3b	6-09-073: 4 E, NW	Freehold	NuVista Energy Ltd.	100	34.7158	Ovintiv Canada ULC	100	34.7158

Working Interest Owners:

Ovintiv Canada ULC 100%

Effective as of the Effective Date

Note: The Crown is not responsible for the information provided by the Royalty Interest Owners who have an absolute ownership interest, or a fee simple or similar ownership estate in the Production Allocation Substances in the Production Allocation Zone.

EXHIBIT "B"

ATTACHED TO AND MADE PART OF AN AGREEMENT ENTITLED
"Wembley Montney Agreement No. 86"

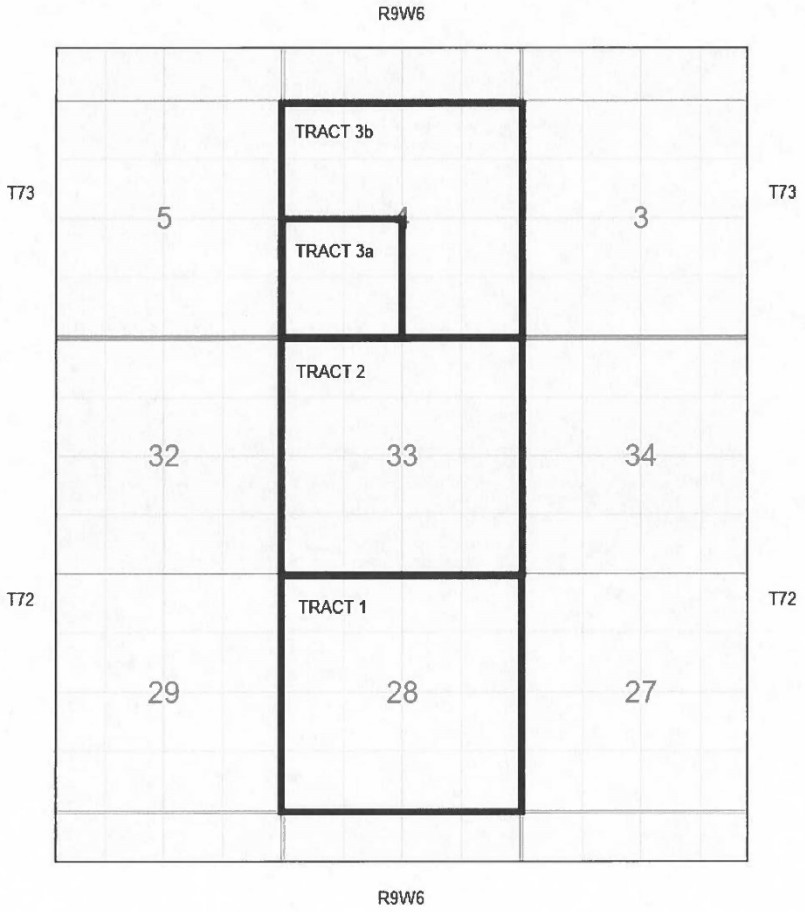

Effective as of the Effective Date

EXHIBIT "C"

ATTACHED TO AND MADE PART OF AN AGREEMENT ENTITLED
"Wembley Montney Agreement No. 86"

A portion of the Gamma-Density-Neutron and Induction Log recorded at the well 100/16-27-072-09W6/00 located in LSD 16.

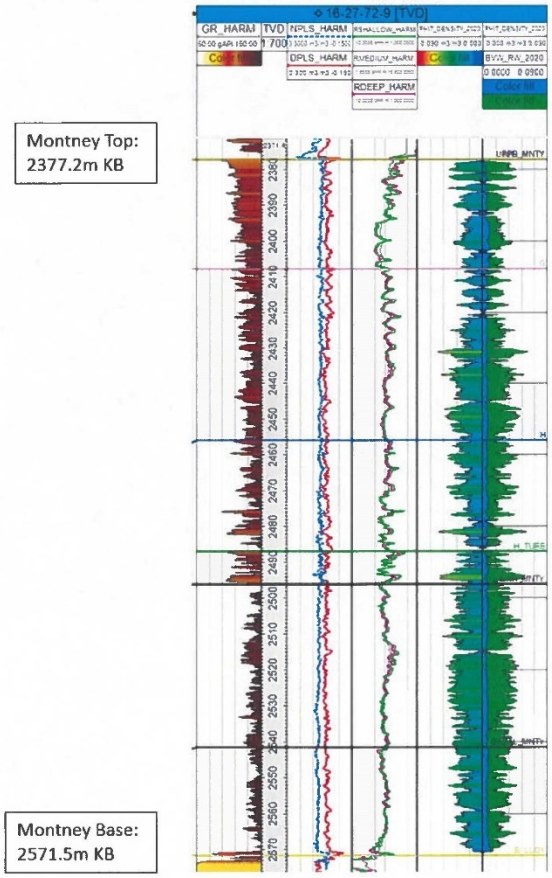

Notice is hereby given, pursuant to section 102 of the Mines and Minerals Act, that the Minister of Energy and Minerals on behalf of the Crown has executed counterparts of the agreement entitled "Production Allocation Unit Agreement – Wembley Montney Agreement No. 87" and that the Unit became effective on June 1, 2023.

EXHIBIT "A" - PART I

ATTACHED TO AND MADE PART OF AN AGREEMENT ENTITLED
"Wembley Montney Agreement No. 87"

Tract No.	Land Description (M R T: Sec)	Lease Number	Royalty Interest Owner	Share of Royalty Interest (%)	Tract Participation (%)	Working Interest Owner	Share of Working Interest (%)	Share of Tract Participation (%)
1	6-09-072: 33	0515100227	Crown	100	50.8235	Ovintiv Canada ULC	100	50.8235
2a	6-09-073: 4 SW	0518030229	Crown	100	12.2941	Ovintiv Canada ULC	100	12.2941
2b	6-09-073: 4 E, NW	Freehold	NuVista Energy Ltd.	100	36.8824	Ovintiv Canada ULC	100	36.8824

Working Interest Owners:

Ovintiv Canada ULC 100%

Effective as of the Effective Date

Note: The Crown is not responsible for the information provided by the Royalty Interest Owners who have an absolute ownership interest, or a fee simple or similar ownership estate in the Production Allocation Substances in the Production Allocation Zone.

EXHIBIT "B"

ATTACHED TO AND MADE PART OF AN AGREEMENT ENTITLED
"Wembley Montney Agreement No. 87"

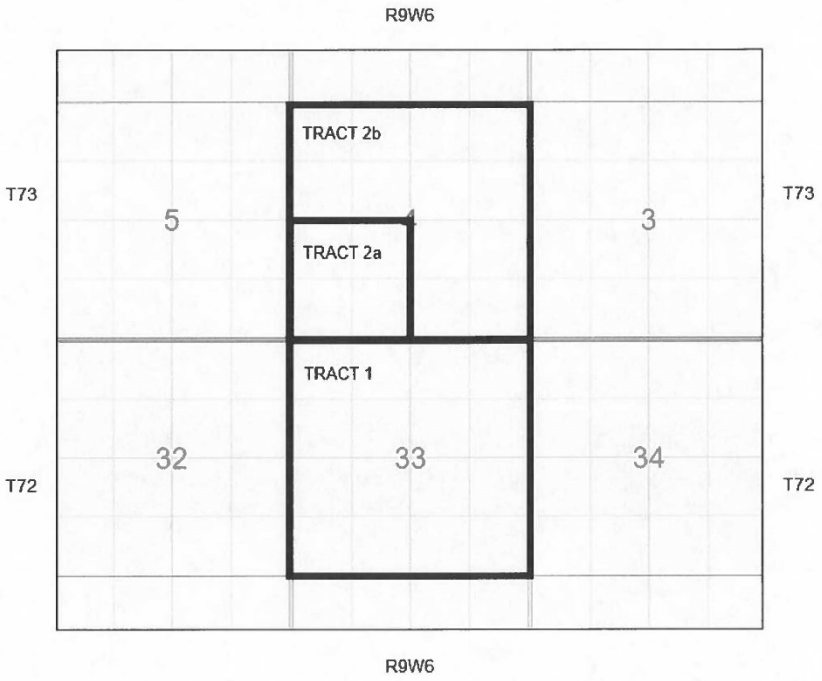

Effective as of the Effective Date

EXHIBIT "C"

ATTACHED TO AND MADE PART OF AN AGREEMENT ENTITLED
"Wembley Montney Agreement No. 87"

A portion of the Gamma-Density-Neutron and Induction Log recorded at the well 100/16-27-072-09W6/00 located in LSD 16.

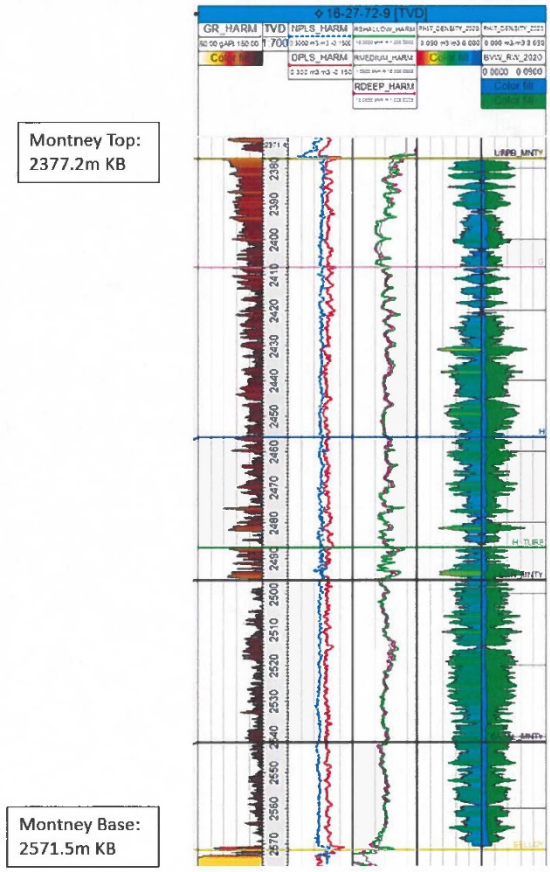

Notice is hereby given, pursuant to section 102 of the Mines and Minerals Act, that the Minister of Energy and Minerals on behalf of the Crown has executed counterparts of the agreement entitled “Production Allocation Unit Agreement – Wembley Montney Agreement No. 90” and that the Unit became effective on July 1, 2023.

EXHIBIT "A" - PART I

ATTACHED TO AND MADE PART OF AN AGREEMENT ENTITLED

"WEMBLEY MONTNEY AGREEMENT NO. 90"

Tract No	Land Description	Lease Number	Royalty Interest Owner	Share of Royalty Interest (%)	Tract Participation (%)	Working Interest Owner	Share of Working Interest (%)	Share of Tract Participation (%)
1	6-09-072- 08	5410090263	Crown	100	14.90	Nuvista Energy Ltd	100	14.90
2	6-09-072- 05	5400050070	Crown	100	43.08	Nuvista Energy Ltd	100	43.08
3a	6-09-072- 04S, NW	5400050070	Crown	100	31.52	Nuvista Energy Ltd	100	31.52
3b	6-09-072- 04NE	Freehold	Nuvista Energy Ltd	100	10.50	Nuvista Energy Ltd	100	10.50

Working Interest

NuVista Energy Ltd. 100%

Note: The Crown is not responsible for the information provided by the Royalty Interest Owners who have an absolute ownership interest, or a fee simple or similar ownership estate in the Production Allocation Substances in the Production Allocation Zone.

Effective as of the Effective Date

EXHIBIT "B" - PART 1

ATTACHED TO AND MADE PART OF AN AGREEMENT ENTITLED
"WEMBLEY MONTNEY AGREEMENT NO. 90"

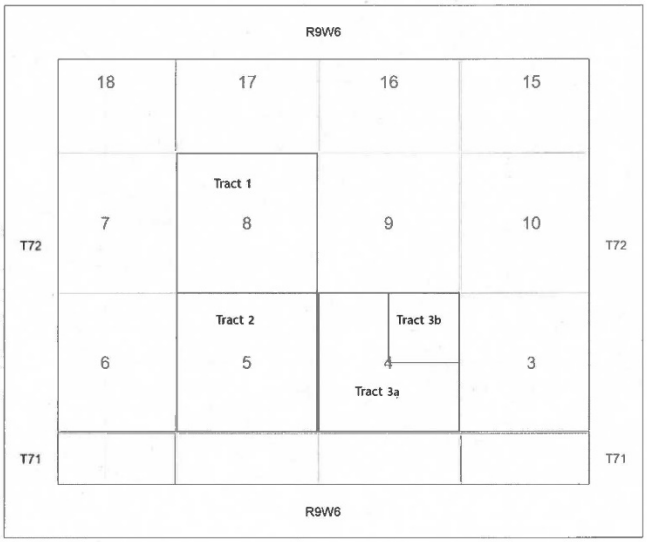

Effective as of the Effective Date

EXHIBIT "C" - PART 1

ATTACHED TO AND MADE PART OF AN AGREEMENT ENTITLED
"WEMBLEY MONTNEY AGREEMENT NO. 90"

A portion of the Compensated Neutron Lithology Density Log recorded at the 100/16-27-072-09W6/00 well located in LSD 16.

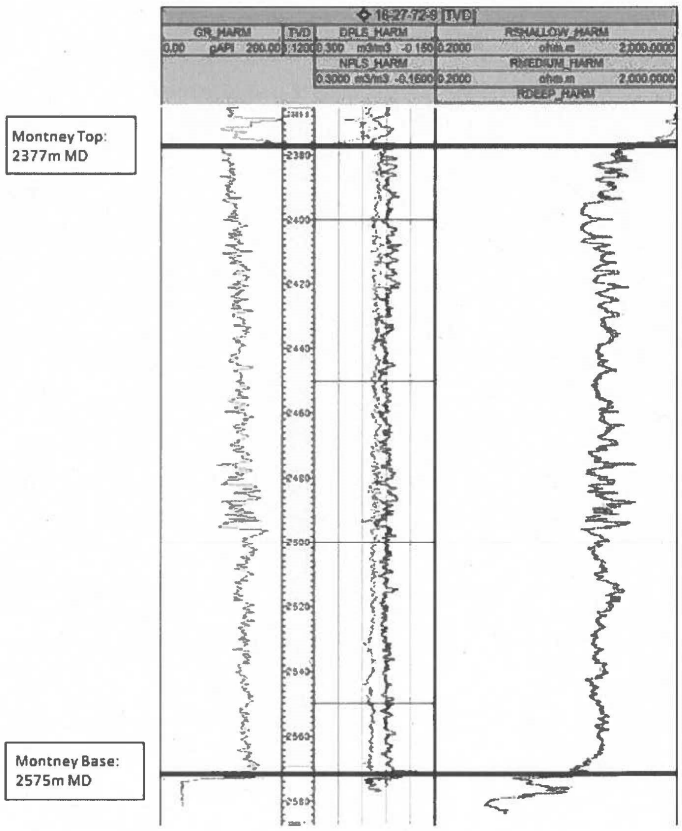

Notice is hereby given, pursuant to section 102 of the Mines and Minerals Act, that the Minister of Energy and Minerals on behalf of the Crown has executed counterparts of the agreement entitled "Production Allocation Unit Agreement – Wintering Hills Basal Quartz Agreement No. 3" and that the Unit became effective on April 1, 2023.

EXHIBIT "A" - PART I

ATTACHED TO AND MADE PART OF AN AGREEMENT ENTITLED
"WINTERING HILLS BASAL QUARTZ AGREEMENT NO. 3"

Tract No.	Land Description (M R T: Sec)	Lease Number	Royalty Interest Owner	Share of Royalty Interest (%)	Tract Participation (%)	Working Interest Owner	Share of Working Interest (%)	Share of Tract Participation (%)
1	4-17-026: 22SW	0417050097	Crown	100	29.378%	Torxen Energy Ltd.	100%	29.378%
2	4-17-026: 21SE	Freehold	Heritage Royalty Resource Corp.	100	35.357%	Torxen Energy Ltd.	100%	35.357%
3	4-17-026: 21SW	Freehold	Heritage Royalty Resource Corp.	100	35.265%	Torxen Energy Ltd.	100%	35.265%

Working Interest Owners:

Torxen Energy Ltd. 100%

Effective as of the Effective Date

Note: The Crown is not responsible for the information provided by the Royalty Interest Owners who have an absolute ownership interest, or a fee simple or similar ownership estate in the Production Allocation Substances in the Production Allocation Zone.

EXHIBIT "B"

ATTACHED TO AND MADE PART OF AN AGREEMENT ENTITLED
"WINTERING HILLS BASAL QUARTZ AGREEMENT NO. 3

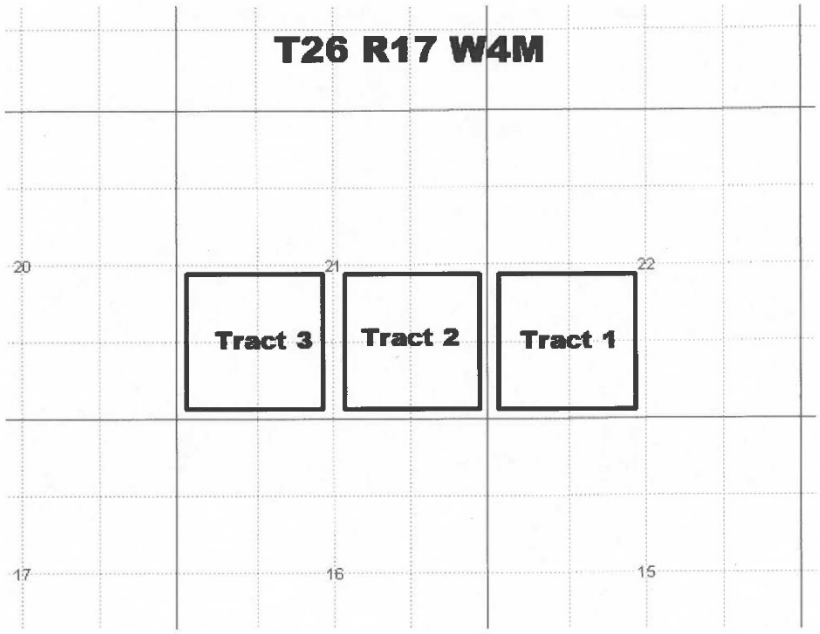

Effective as of the Effective Date

EXHIBIT "C"

ATTACHED TO AND MADE PART OF AN AGREEMENT ENTITLED
"WINTERING HILLS BASAL QUARTZ AGREEMENT NO. 3

A portion of the Compensated Density Neutron and Induction Log recorded at the well 100/10-15-026-17W4/00 located in LSD 10.

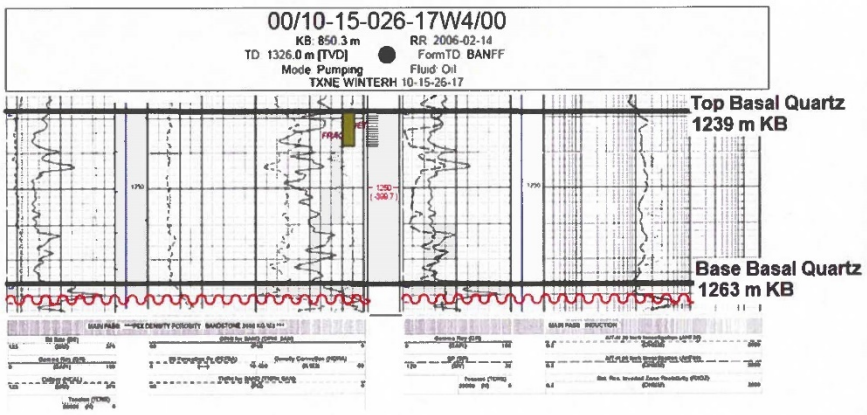

Notice is hereby given, pursuant to section 102 of the Mines and Minerals Act, that the Minister of Energy and Minerals on behalf of the Crown has executed counterparts of the agreement entitled "Production Allocation Unit Agreement – Wintering Hills Ellerslie Agreement No. 3" and that the Unit became effective on May 1, 2023.

EXHIBIT "A" - PART I

ATTACHED TO AND MADE PART OF AN AGREEMENT ENTITLED

"WINTERING HILLS ELLSERSLIE AGREEMENT NO. 3"

Tract No.	Land Description (M R T: Sec)	Lease Number	Royalty Interest Owner	Share of Royalty Interest (%)	Tract Participation (%)	Working Interest Owner	Share of Working Interest (%)	Share of Tract Participation (%)
1a	4-16-023; 29 NE*P*	0401120248 PNG	Crown	100	0.3750	Suede Energy Ltd.	100	0.3750
1b	4-16-23; 29 NE*P*	M125150 PET	Heritage Royalty Resource Corp.	100	4.2441	Suede Energy Ltd.	100	4.2441
2a	4-16-23; 32 SE*P*	0422100200 PNG	Crown	100	13.8986	Suede Energy Ltd.	100	13.8986
2b	4-16-23; 32 SE*P*	M125186 PET	Heritage Royalty Resource Corp.	100	16.6058	Suede Energy Ltd.	100	16.6058
3	4-16-23; 32 SW	M202007 PET	Heritage Royalty Resource Corp.	100	41.8475	Suede Energy Ltd.	100	41.8475
4	4-16-23; 32 NW	M125185 PET	Heritage Royalty Resource Corp.	100	23.0290	Suede Energy Ltd.	100	23.0290

Working Interest Owners:
Suede Energy Ltd. 100%

Effective as of the Effective Date

Note: The Crown is not responsible for the information provided by the Royalty Interest Owners who have an absolute ownership interest, or a fee simple or similar ownership estate in the Production Allocation Substances in the Production Allocation Zone.

EXHIBIT "B"
ATTACHED TO AND MADE PART OF AN AGREEMENT ENTITLED
"WINTERING HILLS ELLERSLIE AGREEMENT NO. 3"

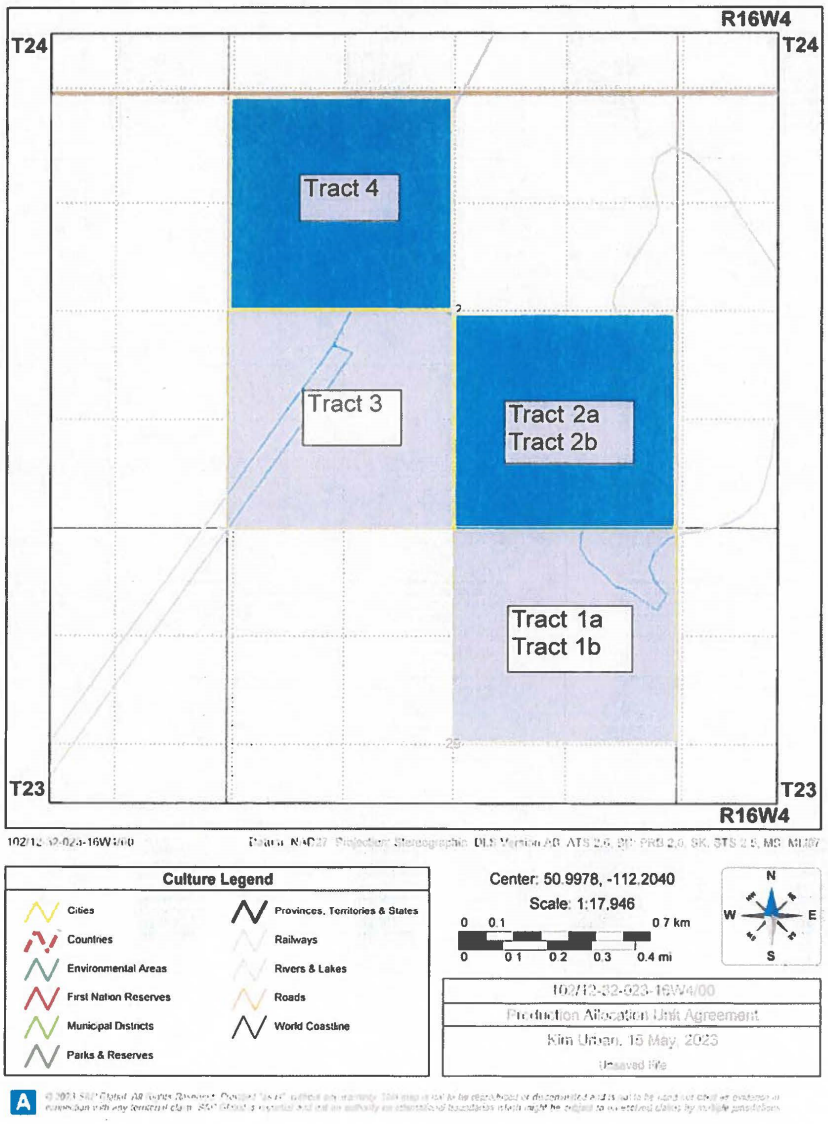

Effective as of the Effective Date

EXHIBIT "C"

ATTACHED TO AND MADE PART OF AN AGREEMENT ENTITLED
"WINTERING HILLS ELLERSLIE AGREEMENT NO. 3"

A portion of the Compensated Neutron Lithology Density Log recorded at 100/16-29-023-16W4/00 located in LSD 16

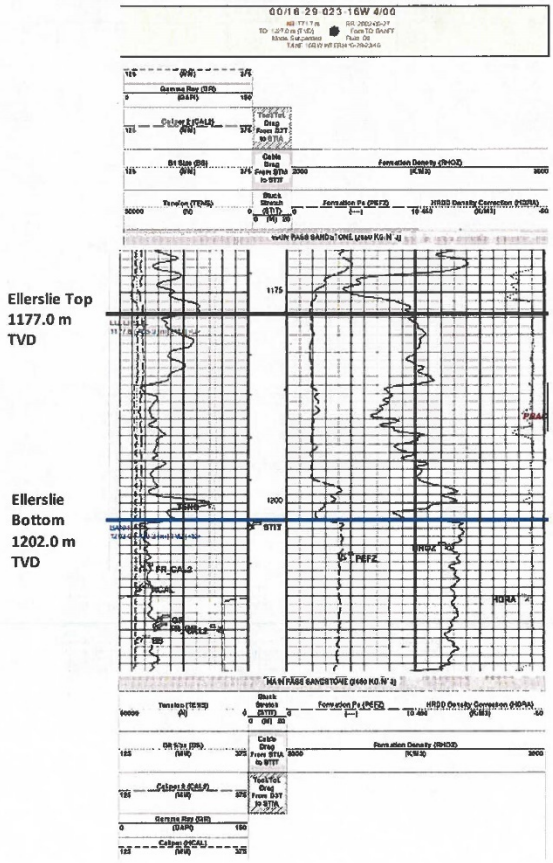

Notice is hereby given, pursuant to section 102 of the Mines and Minerals Act, that the Minister of Energy and Minerals on behalf of the Crown has executed counterparts of the agreement entitled "Production Allocation Unit Agreement – Wintering Hills Ellerslie Agreement No. 4" and that the Unit became effective on September 1, 2023.

EXHIBIT "A" - PART I

ATTACHED TO AND MADE PART OF AN AGREEMENT ENTITLED

"WINTERING HILLS ELLERSLIE AGREEMENT NO. 4"

Tract No.	Land Description (M R T: Sec)	Lease Number	Royalty Interest Owner	Share of Royalty Interest (%)	Tract Participation (%)	Working Interest Owner	Share of Working Interest (%)	Share of Tract Participation (%)
1	4-16-023: 33SE	M125182	Heritage Royalty Resource Corp.	100	7.0691	Suede Energy Ltd.	100	7.0691
2a	4-16-023: 33SWP	0422100198	Crown	100	8.2683	Suede Energy Ltd.	100	8.2683
2b	4-16-023: 33SWP	M125183	Heritage Royalty Resource Corp.	100	10.3908	Suede Energy Ltd.	100	10.3908
3a	4-16-023: 33NWP	0422100197	Crown	100	8.3490	Suede Energy Ltd.	100	8.3490
3b	4-16-023: 33NWP	M125181	Heritage Royalty Resource Corp.	100	29.0693	Suede Energy Ltd.	100	29.0693
4a	4-16-023: 32NEP	0422100199	Crown	100	1.2828	Suede Energy Ltd.	100	1.2828
4b	4-16-023: 32NEP	M125184	Heritage Royalty Resource Corp.	100	11.3093	Suede Energy Ltd.	100	11.3093
5	4-16-024: 05SE	M125162	Heritage Royalty Resource Corp.	100	24.2614	Suede Energy Ltd.	100	24.2614

Working Interest Owners:

Suede Energy Ltd. 100%

Effective as of the Effective Date

Note: The Crown is not responsible for the information provided by the Royalty Interest Owners who have an absolute ownership interest, or a fee simple or similar ownership estate in the Production Allocation Substances in the Production Allocation Zone.

EXHIBIT "B"
ATTACHED TO AND MADE PART OF AN AGREEMENT ENTITLED
"WINTERING HILLS ELLERSLIE AGREEMENT NO. 4"

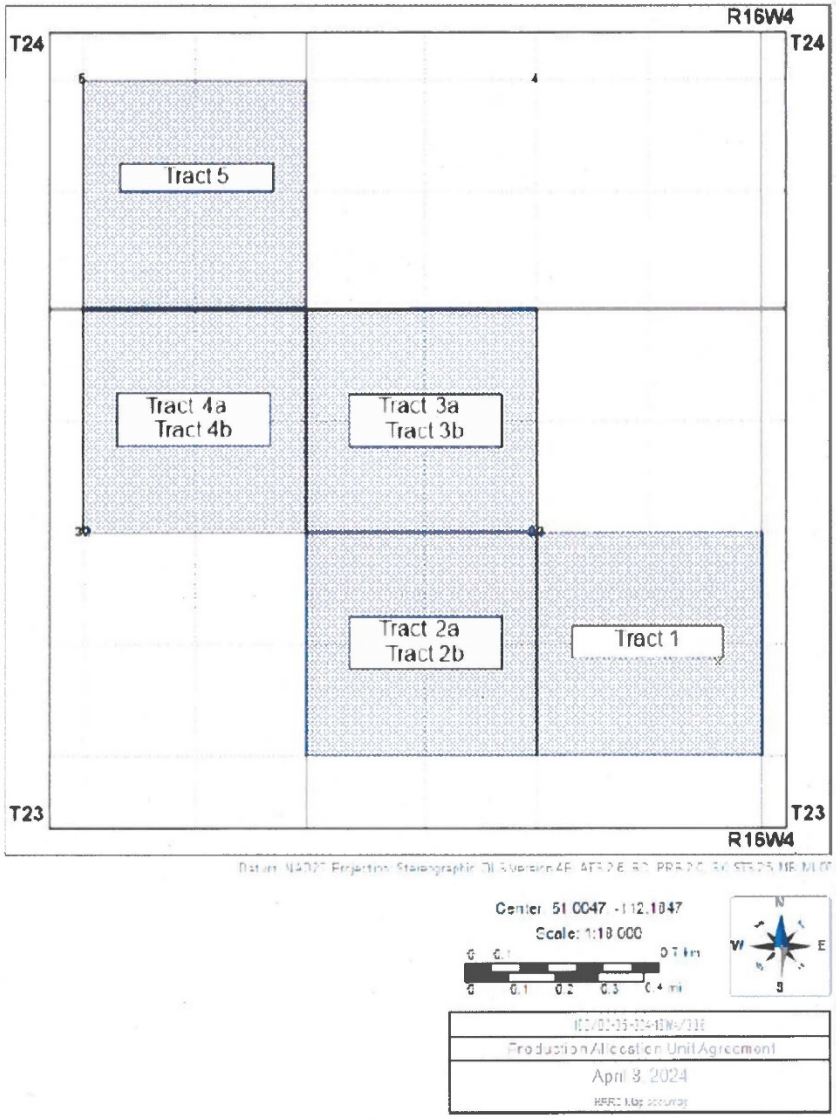

EXHIBIT "C"

ATTACHED TO AND MADE PART OF AN AGREEMENT ENTITLED
"WINTERING HILLS ELLERSLIE AGREEMENT NO. 4"

A portion of the Compensated Neutron Lithology Density Log recorded at 100/16-29-023-16W4/00 located in LSD 16

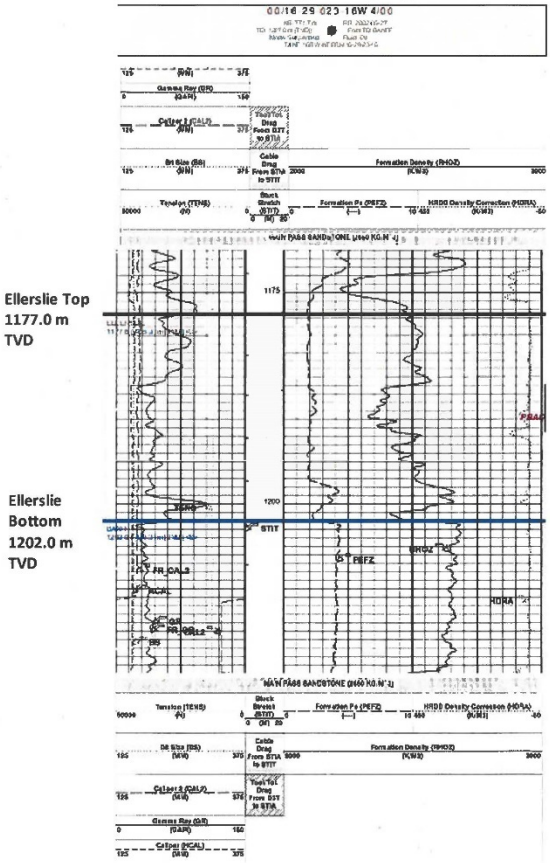

Notice is hereby given, pursuant to section 102 of the Mines and Minerals Act, that the Minister of Energy and Minerals on behalf of the Crown has executed counterparts of the agreement entitled "Production Allocation Unit Agreement – Wintering Hills Ellerslie Agreement No. 5" and that the Unit became effective on September 1, 2023.

EXHIBIT "A" - PART I

ATTACHED TO AND MADE PART OF AN AGREEMENT ENTITLED

"WINTERING HILLS ELLERSLIE AGREEMENT NO. 5"

Tract No.	Land Description (M R T: Sec)	Lease Number	Royalty Interest Owner	Share of Royalty Interest (%)	Tract Participation (%)	Working Interest Owner	Share of Working Interest (%)	Share of Tract Participation (%)
1a	4-16-023: 33 SWP	0422100198	Crown	100	20.1077	Suede Energy Ltd.	100	20.1077
1b	4-16-023: 33 SWP	M125183	Heritage Royalty Resource Corp.	100	25.2694	Suede Energy Ltd.	100	25.2694
2a	4-16-023: 33 NWP	0422100197	Crown	100	2.2781	Suede Energy Ltd.	100	2.2781
2b	4-16-023: 33 NWP	M125181	Heritage Royalty Resource Corp.	100	7.9320	Suede Energy Ltd.	100	7.9320
3a	4-16-023: 32 NEP	0422100199	Crown	100	4.5246	Suede Energy Ltd.	100	4.5246
3b	4-16-023: 32 NEP	M125184	Heritage Royalty Resource Corp.	100	39.8882	Suede Energy Ltd.	100	39.8882

Working Interest Owners:

Suede Energy Ltd. 100%

Effective as of the Effective Date

Note: The Crown is not responsible for the information provided by the Royalty Interest Owners who have an absolute ownership interest, or a fee simple or similar ownership estate in the Production Allocation Substances in the Production Allocation Zone.

EXHIBIT "B"
ATTACHED TO AND MADE PART OF AN AGREEMENT ENTITLED
"WINTERING HILLS ELLERSLIE AGREEMENT NO. 5"

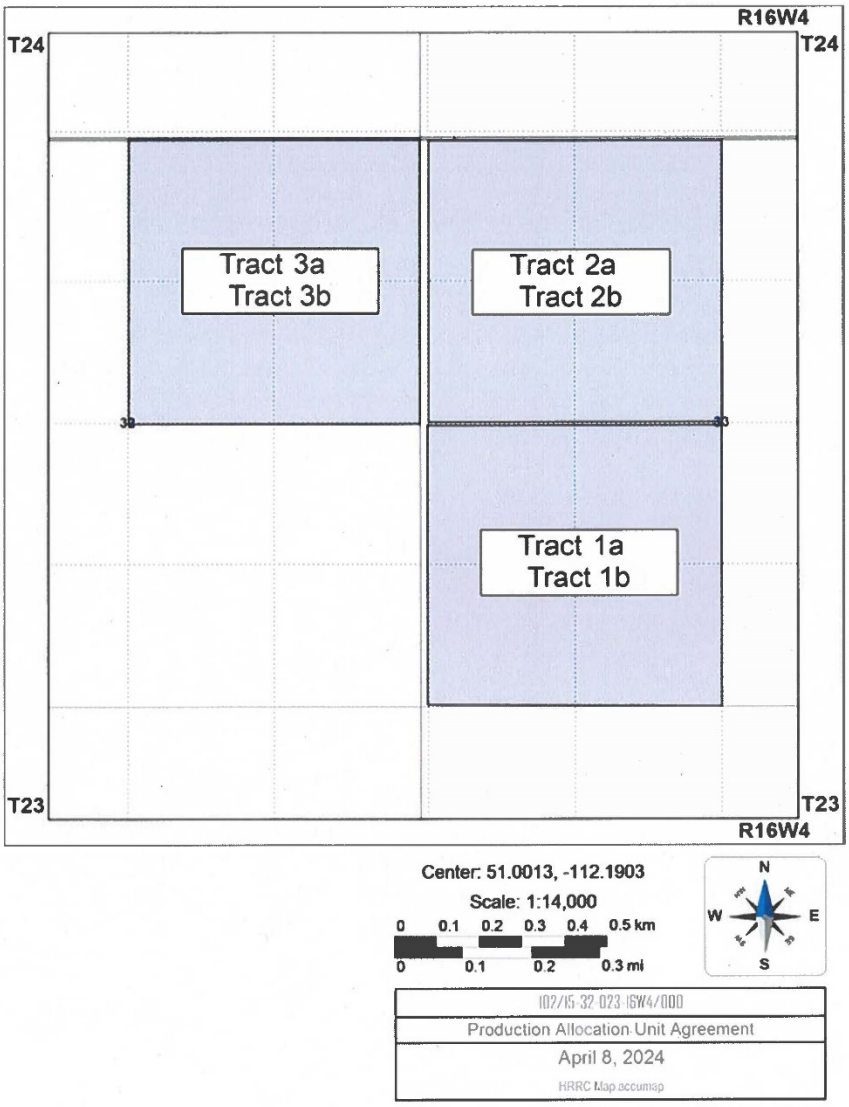

EXHIBIT "C"

ATTACHED TO AND MADE PART OF AN AGREEMENT ENTITLED
"WINTERING HILLS ELLERSLIE AGREEMENT NO. 5"

A portion of the Compensated Neutron Lithology Density Log recorded at 100/16-29-023-16W4/00 located in LSD 16

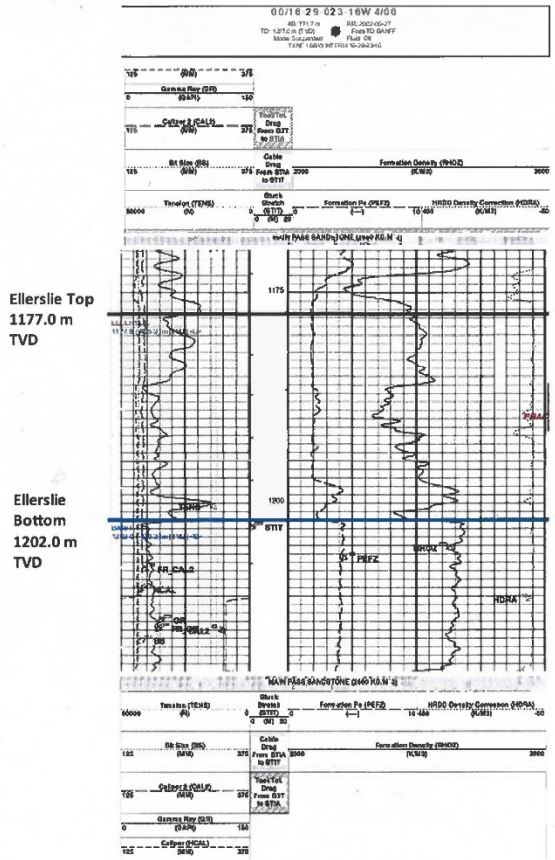

Notice is hereby given, pursuant to section 102 of the Mines and Minerals Act, that the Minister of Energy and Minerals on behalf of the Crown has executed counterparts of the agreement entitled "Production Allocation Unit Agreement – Workman Wabamun Agreement No. 10" and that the Unit became effective on February 1, 2023.

EXHIBIT "A" - PART I

ATTACHED TO AND MADE PART OF AN AGREEMENT ENTITLED
"WORKMAN WABAMUN AGREEMENT NO. 10"

Tract No.	Land Description (M R T: Sec)	Lease Number	Royalty Interest Owner	Share of Royalty Interest (%)	Tract Participation (%)	Working Interest Owner	Share of Working Interest (%)	Share of Tract Participation (%)
1	4-26-031: 7SE	Exxonmobil Canada Resources Limited	Exxonmobil Canada Resources Limited	100	8.62	Aspenleaf Energy Limited	100	8.62
2	4-26-031: 6NE	5316010100	Crown	100	16.55	Aspenleaf Energy Limited	100	16.55
3	4-26-031: 5NW	Exxonmobil Canada Resources Limited	Exxonmobil Canada Resources Limited	100	11.26	Aspenleaf Energy Limited	100	11.26
4	4-26-031: 5SW	Exxonmobil Canada Resources Limited	Exxonmobil Canada Resources Limited	100	29.00	Aspenleaf Energy Limited	100	29.00
5	4-26-030: 31NW	5316010100	Crown	100	26.56	Aspenleaf Energy Limited	100	26.56
6	4-26-030: 31NE	5316010100	Crown	100	2.55	Aspenleaf Energy Limited	100	2.55
7	4-26-030: 31SE	5316010100	Crown	100	5.46	Aspenleaf Energy Limited	100	5.46

Working Interest Owners:
Aspenleaf Energy Limited 100%

Effective as of the Effective Date

Note: The Crown is not responsible for the information provided by the Royalty Interest Owners who have an absolute ownership interest, or a fee simple or similar ownership estate in the Production Allocation Substances in the Production Allocation Zone.

EXHIBIT "B"

ATTACHED TO AND MADE PART OF AN AGREEMENT ENTITLED
"WORKMAN WABAMUN AGREEMENT NO. 10"

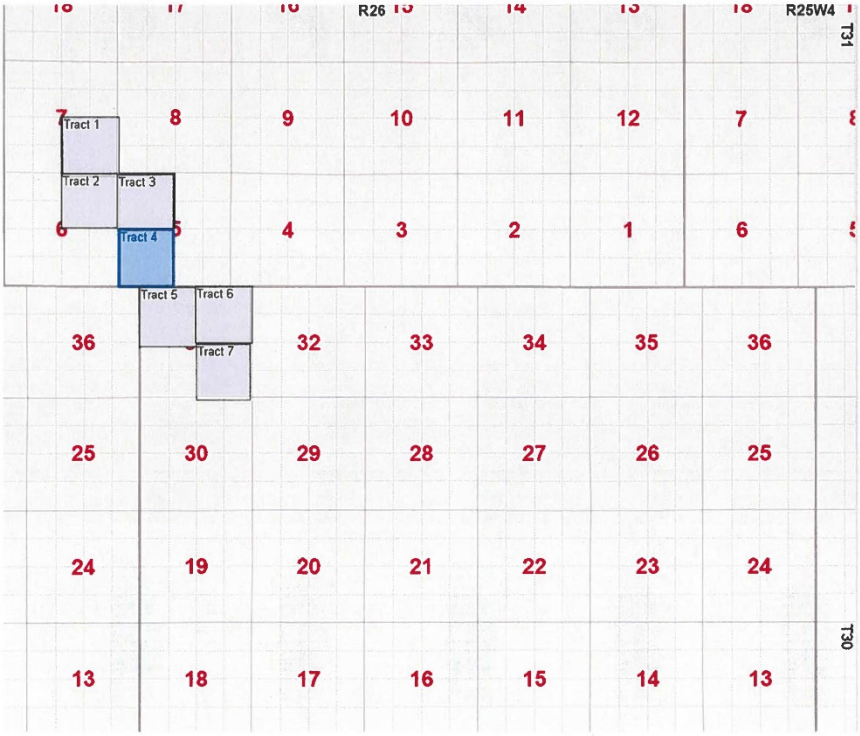

Effective as of the Effective Date

EXHIBIT "C"

ATTACHED TO AND MADE PART OF AN AGREEMENT ENTITLED
"WORKMAN WABAMUN AGREEMENT NO. 10"

A portion of the Compensated Neutron Litho Density and Dual Induction Log recorded at the well 100/08-05-031-26W4/00 located in LSD 8.

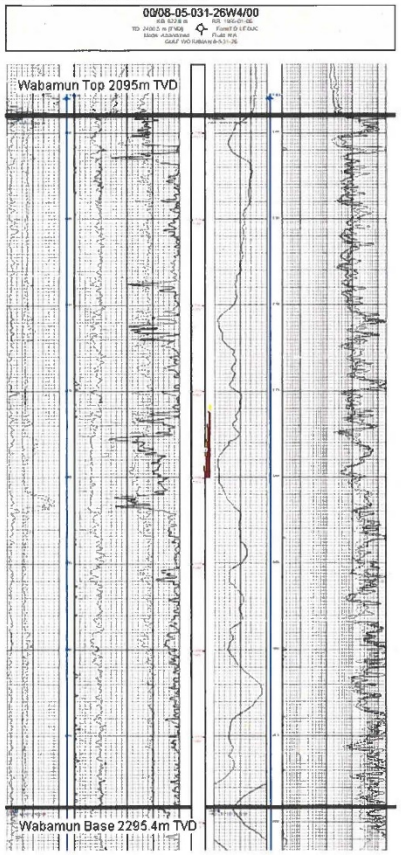

Immigration and Multiculturalism

Ministerial Order No. 2024-02

(Special Days Act)

I, Muhammad Yaseen, Minister of Immigration and Multiculturalism, pursuant to Section 3 of the *Special Days Act*, hereby declare the month of September as Vietnamese Heritage Month in perpetuity in the Province of Alberta.

Dated at Edmonton, Alberta, this 15th day of May, 2024.

Muhammad Yaseen, *Minister*

Ministerial Order No. 2024-08

(Special Days Act)

I, Muhammad Yaseen, Minister of Immigration and Multiculturalism, pursuant to Section 3 of the *Special Days Act*, hereby declare the month of May as Asian Heritage Month in perpetuity in the Province of Alberta.

Dated at Edmonton, Alberta, this 16th day of May, 2024.

Muhammad Yaseen, *Minister*

Justice

Hosting Expenses Exceeding $600.00
For the period ending March 31, 2024

Purpose: Swearing In King's Council Ceremony
Date: May, June and September 2023
Amount: $3,830.00
Location: Calgary and Edmonton, Alberta

Purpose: AHRC 50th Anniversary Symposium
Date: September 28–29, 2023
Amount: $41,818.84
Location: Edmonton, Alberta

Seniors, Community and Social Services

Office of the Public Guardian and Trustee
Property being held by the Public Trustee for a period of Ten (10) Years

(Public Trustee Act)
Section 11(2)(b)

Name of Person Entitled to Property	Description of Property held and its value or estimated value	Property part of deceased person's **Estate or** held under **Court Order:** Deceased's Name Judicial District Court file number	Public Trustee Office Additional Information
Francis Ankrah	$4,461.67	Terry Patrick O'Connor ES03 134110 Edmonton	E164145
Estate of Raymond Arthur Durocher	$7,569.57	Raymond Arthur Durocher (File 065654)	E180388
Unknown Beneficiaries	$107,952.86	John David Robertson (File 102331) 75172 Edmonton	E162664
Unknown Beneficiaries	$19,734.29	Barry Anthony Tillson (File 153842) ES03 127618 Edmonton	E179331
Unknown Beneficiaries	$28,512.37	Wesley Albert Rundle (File 077681) ES03 129188 Edmonton	E161085
Estate of Freda Dahms, Unknown Beneficiaries	$1,205.50	Reinhold Albert Winter (File 086313) 14088 Wetaskiwin	Holding two (2) Royalty Trust Certificates E164191
Unknown Beneficiaries	$117,341.95	Svetozar Petrov (File 147075) ES03 132875 Edmonton	E179328

Unknown Beneficiaries	$21,714.98	Helen Munroe Schroth (File 013635) Ministerial Order dated Apr. 11, 1997 Edmonton	E179333
Unknown Beneficiaries	$20,071.43	Ludger Joseph Gionet (File 144275) ES03 132246 Edmonton	E179379
Unknown Beneficiaries	$18,878.49	William Robert Munro (File 020850) 80551A Edmonton	E179417
Unknown Beneficiaries	$10,988.20	Hugh Cochrane (File 007124) 27363 Wetaskiwin	E179494
Unknown Beneficiaries	$10,054.21	Helmut Beyer (File 157563) 130041 Edmonton	E179624
Unknown Beneficiaries	$4,908.54	Russel Evert Scanlon (File 072690) SES06 11071 Lethbridge/MacLeod	E179687
Unknown Beneficiaries	$3,050.75	Marj Chouinor (File 123487) 25142 Wetaskiwin	E179769
Unknown Beneficiaries	$5,898.56	Maurice Gabriel Levasseur (File 163097) ES03 135938 Edmonton	E179883
Unknown Beneficiaries	$33,586.03	Norman Stanley Williams (File 163496) ES10 19635 Red Deer	E180449

ADVERTISEMENTS

Public Sale of Land

(Municipal Government Act)

Town of High Level

Notice is hereby given that, under the provisions of the Municipal Government Act, the Town of High Level will offer for sale, by public auction, in Room 110, 10511 103 Street, High Level, Alberta, on Friday, July 26, 2024, at 2:00 p.m., the following lands:

Roll	Lot	Block	Plan	C. of T.
1780.200	31	33	0925894	092175233
1780.100	30	33	0925894	092175233+1
1499.000	7	55	0024780	062258440
0762.000	93	21	8222571	972234255
1731.000	-	34	0524332	062204343
0433.000	31	27	5035TR	212277447

Each parcel will be offered for sale, subject to a reserve bid and to the reservations and conditions contained in the existing certificate of title.

The land is being offered for sale on an “as is, where is” basis, and the Town of High Level makes no representation and gives no warranty whatsoever as to the adequacy of services, soil conditions, land use districting, building and development conditions, absence or presence of environmental contamination, or the developability of the subject land for any intended use by the purchaser. No bid will be accepted where the bidder attempts to attach conditions precedent to the sale of any parcel. No terms and conditions of sale will be considered other than those specified by the Town of High Level. No further information is available at the auction regarding the lands to be sold. This list is subject to deletions.

The Town of High Level may, after the public auction, become the owner of any parcel of land not sold at the public auction.

Terms: A 25% down payment must be made by cash or certified cheque within 24 hours of public auction close, with payment in full due within 30 days. Additional sale conditions may apply for any property that is subject to MGA s.546 to remedy dangers and unsightly property.

Redemption may be effected by payment of all arrears of taxes and costs at any time prior to the sale.

Dated at High Level, Alberta, June 3, 2024.

Village of Berwyn

Notice is hereby given that, under the provisions of the Municipal Government Act, the Village of Berwyn will offer for sale, by public auction, at the Village Office, 5006 51 Street, Berwyn, Alberta, on Sunday, August 18, 2024, at 12:00 p.m., the following lands:

Lot	Block	Plan	C. of T.
34	8	7921617	092186633
3	1	1449CL	152206422
1, 2	1	4170HW	132190579
12	9	7921617	202013541

Each parcel will be offered for sale subject to a reserve bid and to the reservations and conditions contained in the existing certificate of title.

The land is being offered for sale on an “as is, where is” basis, and the Village of Berwyn makes no representation and gives no warranty whatsoever as to the adequacy of services, soil conditions, land use districting, building and development conditions, absence or presence of environmental contamination, or the developability of the subject land for any intended use by the purchaser. No bid will be accepted where the bidder attempts to attach conditions precedent to the sale of any parcel. No terms and conditions of sale will be considered other than those specified by the Village of Berwyn.

The Village of Berwyn may, after the public auction, become the owner of any parcel of land not sold at the public auction.

Terms: Cash or certified cheque (10% down payment within 24 hours of the auction, full amount due within 30 days). GST will be collected on all properties subject to GST.

Redemption may be effected by payment of all arrears of taxes and costs at any time prior to the sale.

Dated at Berwyn, Alberta, May 24, 2024.

Matthew Norburn, *Chief Administrative Officer*.

Village of Champion

Notice is hereby given that, under the provisions of the Municipal Government Act, the Village of Champion will offer for sale, by public auction, in the Champion Village Office, 135 Main Street, Champion, Alberta, on Wednesday, July 31, 2024, at 10:00 a.m., the following lands:

Roll	Lot	Block	Plan	C. of T.	Address
13700	9-10	6	6995AG	151089073	218 Main Street
19000	9	9	3019CA	231217269	225 2 Avenue North

1. Each parcel offered for sale at the Public Auction will be subject to a Reserve Bid and to the reservations and conditions contained in the existing Certificate of Title as shown on Land Titles.

2. Any parcel of land offered may be affected by certified payment of all arrears, penalties, and other associated costs at any time prior to 10:00 a.m. on July 31st, 2024.

3. Payment of cash or certified cheque in full made in full.

4. GST will apply to all applicable lands sold at Public Auction.

5. The lands are being offered for sale on an “as is, where is” basis, and the Village of Champion makes no representation and gives no warranty whatsoever as to the adequacy of services, soil conditions, land use districting, building and development conditions, absence or presence of environmental contamination, vacant possession, or the developability of the lands for any intended use by the successful bidder.

6. No bid will be accepted where the bidder attempts to attach conditions to the sale of any parcel of land.

7. No terms and conditions of sale will be considered other than those specified by the Village of Champion.

8. The successful bidder will be required to execute a Sales Agreement in a form and substance acceptable to the Village of Champion at the close of the Public Auction.

9. No further information is available at the Public Auction regarding the lands to be sold.

10. The Village of Champion may, after the Public Auction, become the owner of any parcel of land or goods that is not sold at Public Auction.

Dated at Champion, Alberta, May 29, 2024.

Derek Kwiatkowski, *Chief Administrative Officer*.

Village of Mannville

Notice is hereby given that, under the provisions of the Municipal Government Act, the Village of Mannville will offer for sale, by public auction, in the Village of Mannville Administration Office, Mannville, Alberta, on Wednesday, August 7, 2024, at 10:00 a.m., the following lands:

Lot	Block	Plan	LINC	C. of T.
22	3	8022812	0012049987	092360381
11-14	4	2574P	0034900761	202131009
6	7	2574P	0013961438	172158111

1. The property will be offered for sale by auction, subject to a reserve bid and to certain registrations shown on the existing certificate of title as described in section 423(1) of the Municipal Government Act.

2. The property shall be offered for sale on an "as is, where is" basis and the Village of Mannville makes no representation and gives no warranty whatsoever including as to the adequacy of services, soil conditions, land use districting, building and development conditions, absence, or presence of environmental contamination, or the developability of the subject land for any intended use by the Purchaser. No bid will be accepted where the bidder attempts to attach conditions precedent to the sale of any parcel. No terms and conditions of sale will be considered other than those specified by the Village of Mannville.

3. The parcels listed above shall be subject to the tax sale if the total outstanding property taxes remain outstanding prior to the tax sale.

4. Successful bidders agree to be bound by the terms and conditions of the Village of Mannville's standard Tax Sale Agreement, a copy of which shall be made available to prospective bidders at the Village of Mannville Office prior to the tax sale.

5. A non-refundable deposit equal to ten (10) percent of the purchase price, by bank draft or by lawyer's trust cheque shall be due on sale date, with the balance of the purchase price due on closing.

6. Purchasers are responsible for obtaining vacant possession.

7. If no offer is received for a parcel, or if the reserve bid is not met, the parcel will not be sold at the public auction. The Village of Mannville may, after the public auction, become the owner of any parcel of land not sold at the public auction.

8. All sales are subject to current taxes.

9. GST may apply on property sold at the public auction.

10. Redemption may be effected by payment of all arrears of taxes and costs at any time prior to the sale. Parcels may be deleted from this sale as the tax arrears and costs are paid.

Dated at Mannville, Alberta, May 21, 2024.

Jennifer Hodel, *Chief Administrative Officer*.

NOTICE TO ADVERTISERS

The Alberta Gazette is issued twice monthly, on the 15th and last day.

Notices and advertisements must be received ten full working days before the date of the issue in which the notices are to appear. Submissions received after that date will appear in the next regular issue.

Notices and advertisements should be typed and on a sheet separate from the covering letter. An electronic submission by email is preferred. Email submissions may be sent to the Editor of The Alberta Gazette at albertagazette@gov.ab.ca. The number of insertions required should be specified and the names of all signing officers typed or printed. Please include the name and complete contact information of the individual submitting the notice or advertisement.

Proof of Publication: Statutory Declaration is available upon request.

A copy of the page containing the notice or advertisement will be emailed to each advertiser without charge.

The dates for publication of Tax Sale Notices in The Alberta Gazette are as follows:

Issue of	*Earliest date on which sale may be held*
June 29	August 9
July 15	August 25
July 31	September 10
August 15	September 25
August 31	October 11
September 14	October 25
September 30	November 10
October 15	November 25
October 31	December 11
November 15	December 26
November 30	January 10
December 14	January 24

The charges to be paid for the publication of notices, advertisements and documents in The Alberta Gazette are:

Notices, advertisements and documents that are **5 or fewer pages**.....$20.00
Notices, advertisements and documents that are **more than 5 pages** $30.00

Please add 5% GST to the above prices (registration number R124072513).

PUBLICATIONS

Annual Subscription (24 issues) consisting of:

Part I/Part II, and annual index – **Print version**.....$150.00

Part I/Part II, and annual index – **Electronic version** $150.00

Alternatives:

Single issue (Part I and Part II) $10.00
Annual Index to Part I or Part II.....$5.00
Alberta Gazette Bound Part I $140.00
Alberta Gazette Bound Regulations $92.00

The following shipping and handling charges apply for orders delivered outside of Alberta, but within Canada:

Annual Subscription – Print version.....$50.00
Individual Gazette publications.....$10.00 on orders of $49.99 or less
Individual Gazette publications.....$15.00 on orders from $50.00 to $99.99
Individual Gazette publications ..... $25.00 on order of $100.00 or more

Please add 5% GST to the above prices (registration number R124072513).

Copies of Alberta legislation and select government publications are available from:

Alberta King's Printer
Suite 700, Park Plaza
10611 – 98 Avenue
Edmonton, Alberta T5K 2P7

Phone: 780-427-4952
(Toll free in Alberta by first dialing 310-0000)

kings-printer@gov.ab.ca
kings-printer.alberta.ca

Cheques or money orders (*Canadian funds only*) should be made payable to the Government of Alberta. Payment is also accepted by Visa, MasterCard or American Express. No orders will be processed without payment.